

**AN ORDINANCE 2014 - 04 - 17 - 0 2 6 0**

**CREATING A RESIDENTIAL PERMIT PARKING ZONE ON PORTIONS OF ARSENAL STREET AND CITY STREET IN COUNCIL DISTRICT 1.**

\* \* \* \* \*

**WHEREAS**, current provisions of the City Code of San Antonio establish regulations for parking upon the public rights-of-way and parts thereof;

**WHEREAS**, Chapter 19 of the City Code of San Antonio provides for the creation of a Residential Permit Parking Zone;

**WHEREAS**, residents have petitioned the City Council for the creation of a Residential Permit Parking Zone;

**WHEREAS**, a parking survey has identified an influx of commuter automobiles that created unnecessary noise, pollution, traffic hazards and a deterioration of safety and other values available in the identified areas; and

**WHEREAS**, the creation of a Residential Permit Parking Zone reflected in this ordinance is in the public interest and for the public health, safety and welfare;

**BE IT ORDAINED BY THE CITY COUNCIL OF THE CITY OF SAN ANTONIO:**

**SECTION 1.** A Residential Permit Parking Zone is hereby created for the areas identified on Exhibit I. Residential permit parking hours shall be weekdays between 7am-7pm. A residential parking permit is not required at any other time.

**SECTION 2.** Any parking zones established under this ordinance shall remain in effect until May 1, 2015, unless reenacted or terminated by the City Council on or before that date.

**SECTION 3.** Should any Article, Section, Part, Paragraph, Sentence, Phrase, Clause, or Word of this Ordinance, or any appendix thereof, for any reason, be held illegal, inoperative, or invalid or if any exception to or limitation upon any general provision herein contained be held to be unconstitutional or invalid or ineffective, the remainder shall stand effective and valid as if it had been enacted and ordained without the portion held to be unconstitutional or invalid or ineffective.

**SECTION 4.** There is no fiscal language associated with this ordinance.

**SECTION 5.** There shall be a review of this ordinance by City Council no later than May 1, 2015. This ordinance and any associated parking zones established under this ordinance shall expire if there is not a review before that date.

**SECTION 6.** This Ordinance becomes effective 10 days after passage, unless it receives the eight votes requisite to immediate effectiveness under San Antonio Municipal Code § 1-15, in which case it becomes effective immediately.


**PASSED AND APPROVED** this 17<sup>th</sup> day of April 2014.




M A Y O R

Julián Castro

**ATTEST:**

  
\_\_\_\_\_  
Leticia M. Vacek, City Clerk

**APPROVED AS TO FORM:**

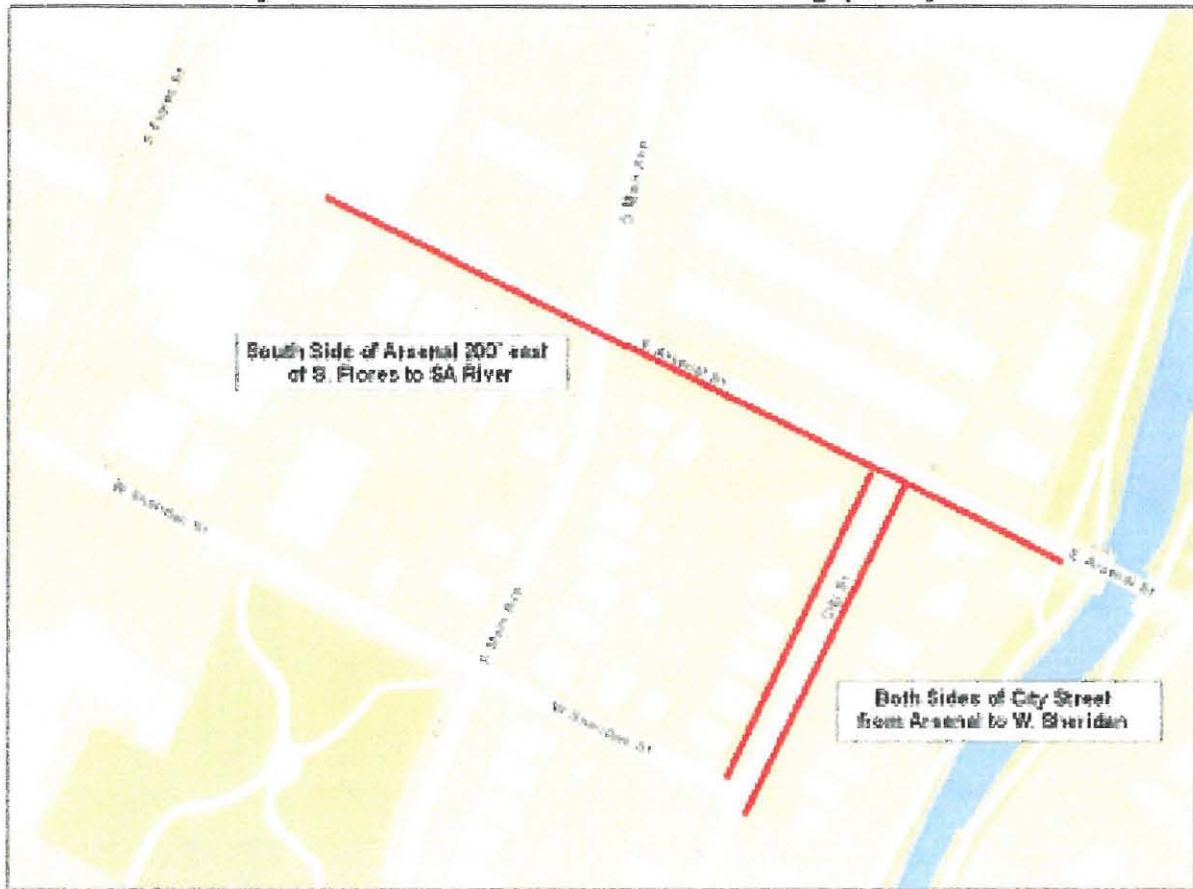
  
\_\_\_\_\_  
Robert F. Greenblum, City Attorney

Voting Results Interface

<b>Agenda Item:</b>	<b>18B ( in consent vote: 4, 5, 6, 7, 8, 9, 11, 13, 14, 15, 16, 17, 17A, 17B, 18, 18A, 18B, 19, 21, 23, 24, 26, 27, 28, 29, 30, 30A, 30B, 31 )</b>						
<b>Date:</b>	04/17/2014						
<b>Time:</b>	09:47:00 AM						
<b>Vote Type:</b>	Motion to Approve						
<b>Description:</b>	An Ordinance creating a pilot Residential Permit Parking Zone in City Council District 1.						
<b>Result:</b>	Passed						
<b>Voter</b>	<b>Group</b>	<b>Not Present</b>	<b>Yea</b>	<b>Nay</b>	<b>Abstain</b>	<b>Motion</b>	<b>Second</b>
Julián Castro	Mayor		x				
Diego Bernal	District 1		x				
Ivy R. Taylor	District 2		x				x
Rebecca Viagran	District 3		x				
Rey Saldaña	District 4		x				
Shirley Gonzales	District 5		x				
Ray Lopez	District 6		x				
Cris Medina	District 7	x					
Ron Nirenberg	District 8		x				
Joe Krier	District 9		x			x	
Michael Gallagher	District 10		x				

## EXHIBIT I

### Proposed Residential Permit Parking (RPP) Zone



Prepared by CDDO  
April 2012

Being the land situated between the centerline of the following streets and the adjacent property lines as follows

#### **Arsenal Street - South side**

*from* the westernmost boundary line of NCB 930 BLK LOT W 59. 4 FT OF ARB A3 ( 116 E. Arsenal Street ) easterly  
*to* the easternmost boundary line of NCB 972 BLK 8 LOT ARB 6A & LOT 8 (410 E. Arsenal Street ).

#### **City Street - Eastside**

*from* the northernmost boundary line of NCB 972 BLK 8 LOT W 150 FT OF 7 (400 E. Arsenal Street ) southerly  
*to* the southernmost boundary line of NCB 2550 BLK 4 LOT 6 S 2 FT OF 7 (132 City Street ).

**City Street - Westside**

*from* the northernmost boundary line of **NCB 971 BLK 5 LOT 14 15 & 16** (103 City Street )  
southerly  
*to* the southernmost boundary line of **NCB 971 BLK 5 LOT 9** (131 City Street ).