

ORDINANCE 2021-06-10-0435

**APPROVING THE RENAMING OF PORTIONS OF MISSION ROAD, MISSION PARKWAY, ACEQUIA AND ASHLEY ROAD, ALL LOCATED WITHIN THE WORLD HERITAGE AREA IN COUNCIL DISTRICTS 3 AND 5.**

\* \* \* \* \*

**WHEREAS**, Development Services Department received a request originating from the World Heritage Office to rename portions of the following streets: “Mission Road” to “Roosevelt Park Drive”; and “Mission Parkway” to “Riverfront Parkway” and “Acequia” to “Espada Road” and “Ashley Road” to “Espada Road” located within City Council Districts 3 and 5; and

**WHEREAS**, staff began implementing this request through the street renaming process as required by Chapter 6 of the City Code; and

**WHEREAS**, staff conducted a technical review, finding the change to conform to City Code requirements for street renaming; and

**WHEREAS**, staff forwarded the request to all City of San Antonio departments and outside agencies for review and no opposition was identified; and

**WHEREAS**, the United States Postal Service approved the proposed street name change on November 4, 2020, in accordance with Chapter 35, Section 506(h)(1) of the Unified Development Code; and

**WHEREAS**, staff properly posted and mailed notice of this street renaming request to abutting property owners, and notice requirements for renaming of the street have been satisfied in accordance with Chapter 6 of the City Code; and

**WHEREAS**, a public meeting was on December 16, 2020, allowing all interested persons to be heard, with no one in opposition; and

**WHEREAS**, the Planning Commission held a public hearing on March 10, 2021, allowing all interested persons to be heard, and recommended approval; **NOW THEREFORE**,

**BE IT ORDAINED BY THE CITY COUNCIL OF THE CITY OF SAN ANTONIO:**

**SECTION 1.** “Mission Road” located in City Council District 5 between Roosevelt Avenue and the dead end of Mission Road is hereby renamed “Roosevelt Park Drive”. “Mission Parkway” located in City Council District 3 between Padre Drive and Mission Road is hereby renamed “Riverfront Parkway”. “Acequia” located in City Council District 3 between Mission Road and Ashley Road is hereby renamed “Espada Road”. “Ashley Road” located in City Council District 3 between Acequia and Espada Road is hereby renamed “Espada Road”. All naming requirements of Chapter 6 of the City Code have been met. The location of the street name changes are more


specifically depicted in Attachment I. City staff is directed to provide appropriate signage to this effect.

**SECTION 2.** No fiscal ordinance language is required.


**SECTION 3.** The financial allocations in this Ordinance are subject to approval by the Director of Finance, City of San Antonio. The Director of Finance, may, subject to concurrence by the City Manager or the City Manager's designee, correct allocations to specific SAP Fund Numbers, SAP Project Definitions, SAP WBS Elements, SAP Internal Orders, SAP Fund Centers, SAP Cost Centers, SAP Functional Areas, SAP Funds Reservation Document Numbers, and SAP GL Accounts as necessary to carry out the purpose of this Ordinance.

**SECTION 4.** This Ordinance is effective immediately upon receipt of eight affirmative votes; otherwise, it is effective 10 days after passage.

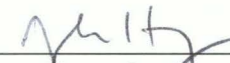
**PASSED AND APPROVED** this 10<sup>th</sup> day of June, 2021.

  
**M A Y O R**  
Ron Nirenberg

**Attest:**

  
Tina J. Flores, City Clerk

**Approved As To Form:**

  
Andrew Segovia, City Attorney  
for



# City of San Antonio

City Council

June 10, 2021

---

**Item: 18**

**File Number: 21-4236**

**Enactment Number:**

**2021-06-10-0435**

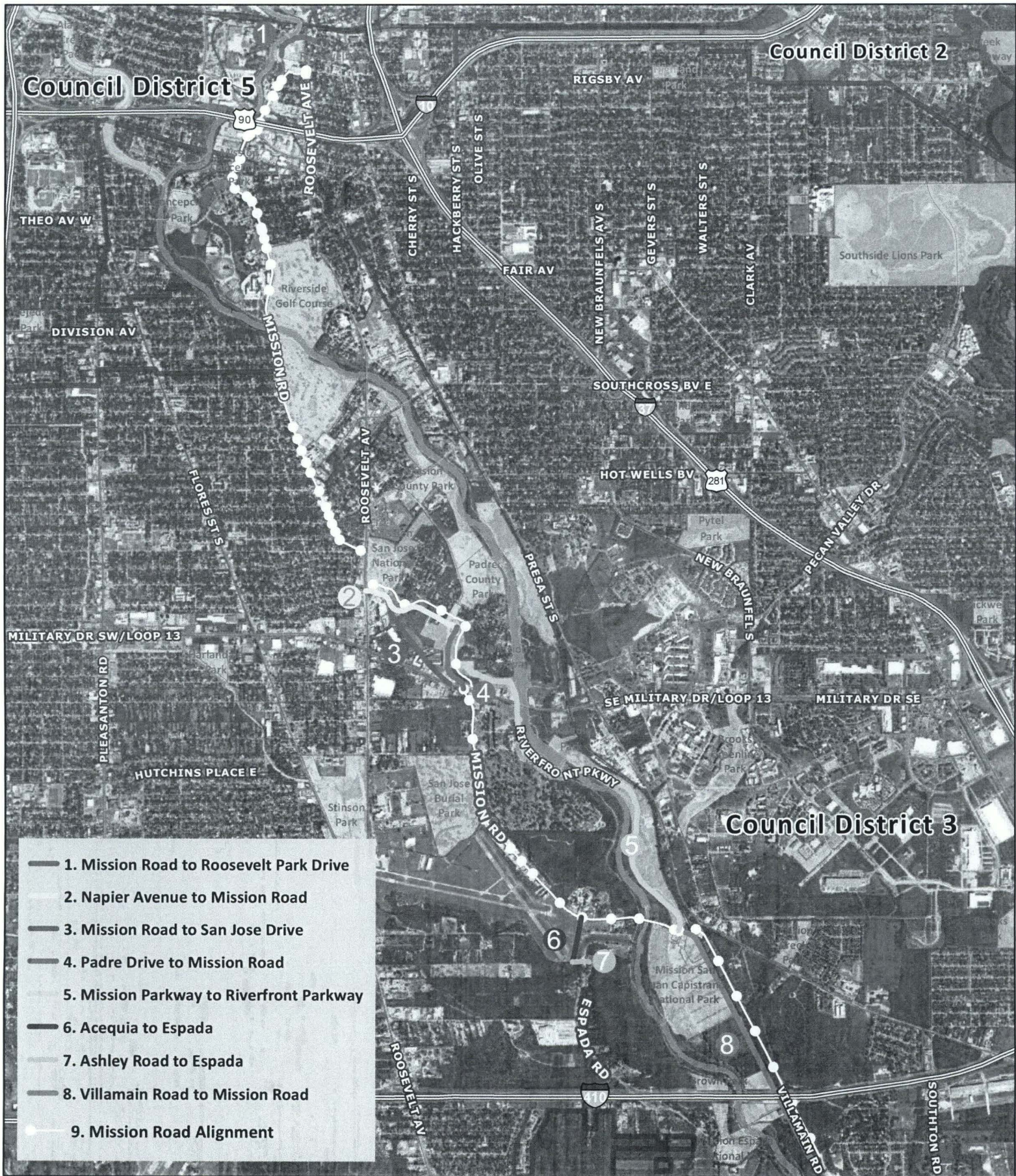
Ordinance approving the renaming of portions of Mission Road, Napier Avenue, Padre Drive, Mission Parkway, Acequia, Ashley Road and Villamain Road, all located within the World Heritage Area. [Roderick Sanchez, Assistant City Manager; Michael Shannon, Director, Development Services; Colleen Swain, Director, World Heritage Office]

Councilmember Rebecca Viagran made a motion to approve. Councilmember Shirley Gonzales seconded the motion. The motion passed by the following vote:

**Aye:** 11 Nirenberg, Treviño, Andrews-Sullivan, Viagran, Rocha Garcia, Gonzales, Cabello Havrda, Sandoval, Pelaez, Courage and Perry

JH  
6/10/2021  
Item No. 18

# **Attachment I**



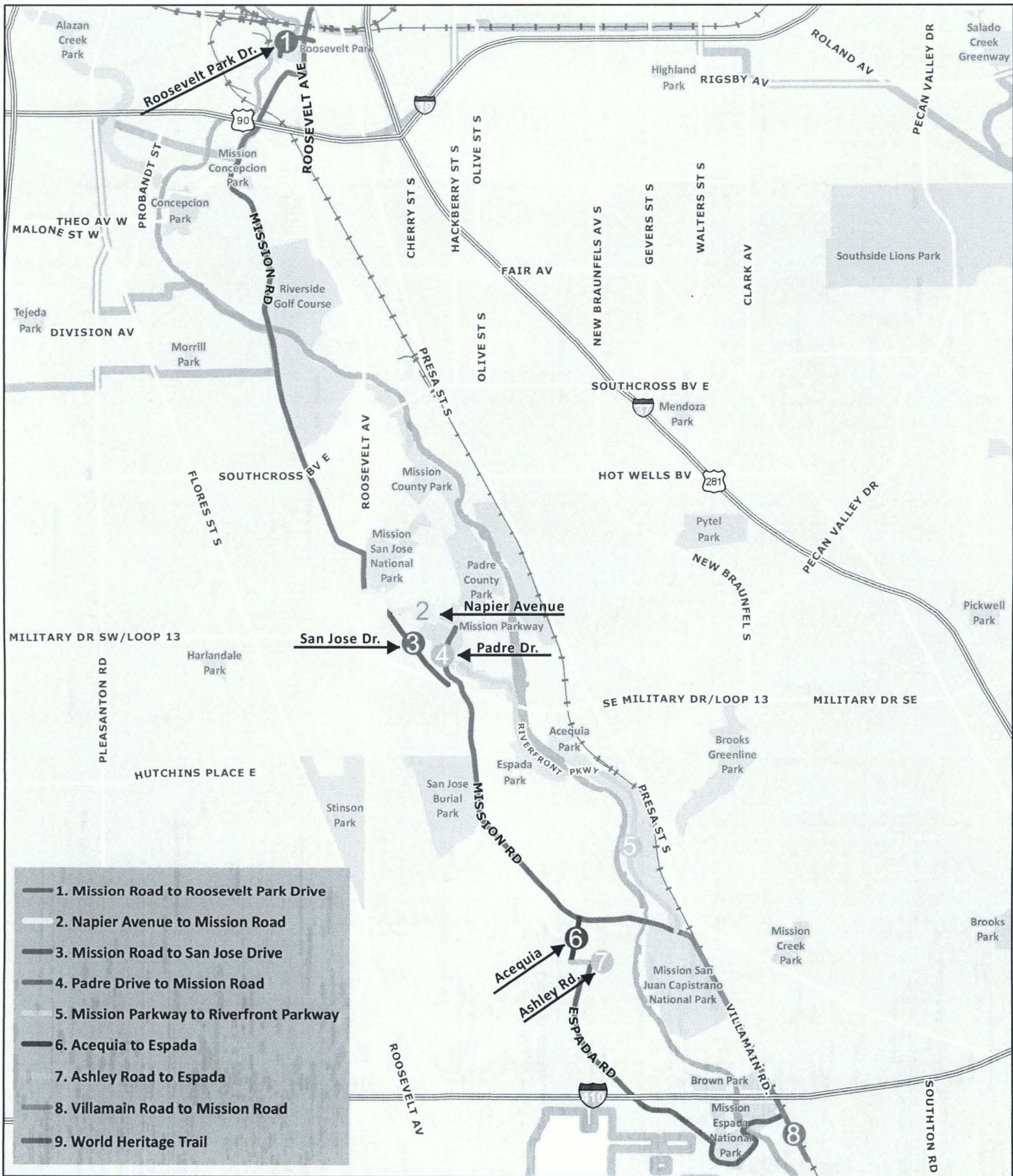
# Mission Road Alignment Map

Council District 3 & 5



City of San Antonio  
 Development Services Department  
 Land Entitlement Section  
 1901 S. Alamo, San Antonio, Texas 78204  
 P.O. Box 839966, San Antonio, Texas 78283  
<http://www.sanantonio.gov/dsd>





City of San Antonio  
 Development Services Department  
 Land Entitlement Section  
 1901 S. Alamo, San Antonio, Texas 78204  
 P.O. Box 839966, San Antonio, Texas 78283  
<http://www.sanantonio.gov/dsd>

## World Heritage Trail Map

### Council District 3 & 5





**Council District 3**




**City of San Antonio**  
 Development Services Department  
 Land Entitlement Section  
 1901 S. Alamo, San Antonio, Texas 78204  
 P.O. Box 839966, San Antonio, Texas 78283  
<http://www.sanantonio.gov/dsd>

**City Council District 3**

Proposed Street Name  
 Villaman Rd to  
 Mission Rd

**VILLAMAN SEGMENT**





ACEQUIA RD

ASHLEY RD

ESPADA RD

**Council District 3**

ESPADA RD




City of San Antonio  
Development Services Department  
Land Entitlement Section  
1901 S. Alamo, San Antonio, Texas 78204  
P.O. Box 839966, San Antonio, Texas 78283  
<http://www.sanantonio.gov/dsd>

### City Council District 3

Proposed Street Name  
Ashley Rd to Espada Rd

— ASHLEY RD SEGMENT








City of San Antonio  
Development Services Department  
Land Entitlement Section  
1901 S. Alamo, San Antonio, Texas 78204  
P.O. Box 839966, San Antonio, Texas 78283  
<http://www.sanantonio.gov/dsd>

### City Council District 3

Proposed Street Name  
Acequia Rd to Espada Rd

— ACEQUIA RD SEGMENT






City of San Antonio  
 Development Services Department  
 Land Entitlement Section  
 1901 S. Alamo, San Antonio, Texas 78204  
 P.O. Box 839966, San Antonio, Texas 78283  
<http://www.sanantonio.gov/dsd>

**City Council District 3**

Proposed Street Name  
 Mission Parkway to  
 Riverfront Parkway





City of San Antonio  
Development Services Department  
Land Entitlement Section  
1901 S. Alamo, San Antonio, Texas 78204  
P.O. Box 839966, San Antonio, Texas 78283  
<http://www.sanantonio.gov/dsd>

### City Council District 3

Proposed Street Name  
Padre Dr to  
Mission Rd

 PADRE DR SEGMENT





**Council District 3**




City of San Antonio  
 Development Services Department  
 Land Entitlement Section  
 1901 S. Alamo, San Antonio, Texas 78204  
 P.O. Box 839966, San Antonio, Texas 78283  
<http://www.sanantonio.gov/dsd>

**City Council District 3**

Proposed Street Name  
 Mission Rd to  
 San Jose Dr

**MISSION RD SEGMENT**






### Council District 3

City of San Antonio  
 Development Services Department  
 Land Entitlement Section  
 1901 S. Alamo, San Antonio, Texas 78204  
 P.O. Box 839966, San Antonio, Texas 78283  
<http://www.sanantonio.gov/dsd>

### City Council District 3

Proposed Street Name  
 Napier Ave to  
 Mission Rd


 NAPIER AVE SEGMENT





**Council District 5**

City of San Antonio  
Development Services Department  
Land Entitlement Section  
1901 S. Alamo, San Antonio, Texas 78204  
P.O. Box 839966, San Antonio, Texas 78283  
<http://www.sanantonio.gov/dsd>

### City Council District 5

Proposed Street Name  
Mission Rd to Roosevelt Park Dr

