

AN ORDINANCE 2018-08-02-0585

AMENDING THE OFFICIAL ZONING MAP OF THE CITY OF SAN ANTONIO BY AMENDING CHAPTER 35, UNIFIED DEVELOPMENT CODE, SECTION 35-304, OF THE CITY CODE OF SAN ANTONIO, TEXAS BY CHANGING THE ZONING DISTRICT BOUNDARY OF CERTAIN PROPERTY.

* * * * *

WHEREAS, a public hearing was held after notice and publication regarding this amendment to the Official Zoning Map at which time parties in interest and citizens were given an opportunity to be heard; and

WHEREAS, the Zoning Commission has submitted a final report to the City Council regarding this amendment to the Official Zoning Map of the City of San Antonio; **NOW THEREFORE**,

BE IT ORDAINED BY THE CITY COUNCIL OF THE CITY OF SAN ANTONIO:

SECTION 1. Chapter 35, Unified Development Code, Section 35-304, Official Zoning Map, of the City Code of San Antonio, Texas is amended by changing the zoning district boundary of Lot 2, Block 43, NCB 19300 from "C-2 AHOD" Commercial Airport Hazard Overlay District to "C-2 CD AHOD" Commercial Airport Hazard Overlay District with Conditional Use for Auto and Light Truck Repair.

SECTION 2. The City Council finds as follows:

- A. The conditional use will not be contrary to the public interest.
- B. The conditional use will not substantially nor permanently injure the appropriate use of adjacent conforming property in the same district.
- C. The conditional use will be in harmony with the spirit and purpose for conditional uses as set forth in Section 35-422, Conditional Zoning, of the Unified Development Code.
- D. The conditional use will not substantially weaken the general purposes of the regulations as set forth in Section 35-422, Conditional Zoning, of the Unified Development Code.
- E. The conditional use will not affect adversely the public health, safety and welfare.

SECTION 3. The City council approves this Conditional Use so long as the attached site plan is adhered to. A site plan is attached as **Exhibit "A"** and made a part hereof and incorporated herein for all purposes.

SECTION 4. All other provisions of Chapter 35 except those expressly amended by this ordinance shall remain in full force and effect including the penalties for violations as made and provided for in Section 35-491.

SECTION 5. The Director of Development Services shall change the zoning records and maps in accordance with this ordinance and the same shall be available and open to the public for


SG/lj
08/02/2018
Z-24

CASE NO. Z2018236 CD

inspection.


SECTION 6. This ordinance shall become effective August 12, 2018.

PASSED AND APPROVED this 2nd day of August 2018.




M A Y O R
Ron Nirenberg

ATTEST:



Leticia M. Vacek, City Clerk

APPROVED AS TO FORM:



Andrew Segovia, City Attorney

for

Agenda Item:	Z-24 (in consent vote: Z-2, P-2, Z-3, Z-4, Z-5, P-3, Z-6, P-4, Z-7, Z-8, Z-12, Z-13, Z-14, P-8, Z-15, Z-16, Z-17, Z-18, Z-19, Z-22, Z-23, Z-24, Z-25, P-10, Z-29, Z-30, Z-31, Z-32, Z-33, P-11, Z-34, Z-35, Z-36, P-13, Z-38, Z-41, Z-42, Z-43, P-14, Z-44)						
Date:	08/02/2018						
Time:	02:11:51 PM						
Vote Type:	Motion to Approve						
Description:	ZONING CASE # Z2018236 CD (Council District 4): Ordinance amending the Zoning District Boundary from "C-2 AHOD" Commercial Airport Hazard Overlay District to "C-2 CD AHOD" Commercial Airport Hazard Overlay District with Conditional Use for Auto and Light Truck Repair on Lot 2, Block 43, NCB 19300, located at 9927 Westover Bluff. Staff and Zoning Commission recommend Approval.						
Result:	Passed						
Voter	Group	Not Present	Yea	Nay	Abstain	Motion	Second
Ron Nirenberg	Mayor		x				
Roberto C. Treviño	District 1		x				x
William Cruz Shaw	District 2		x				
Rebecca Viagran	District 3		x				
Rey Saldaña	District 4		x				
Shirley Gonzales	District 5		x				
Greg Brockhouse	District 6		x				
Ana E. Sandoval	District 7		x				
Manny Pelaez	District 8		x				
John Courage	District 9		x			x	
Clayton H. Perry	District 10		x				

SG/lj
08/02/2018
Item No. Z-24

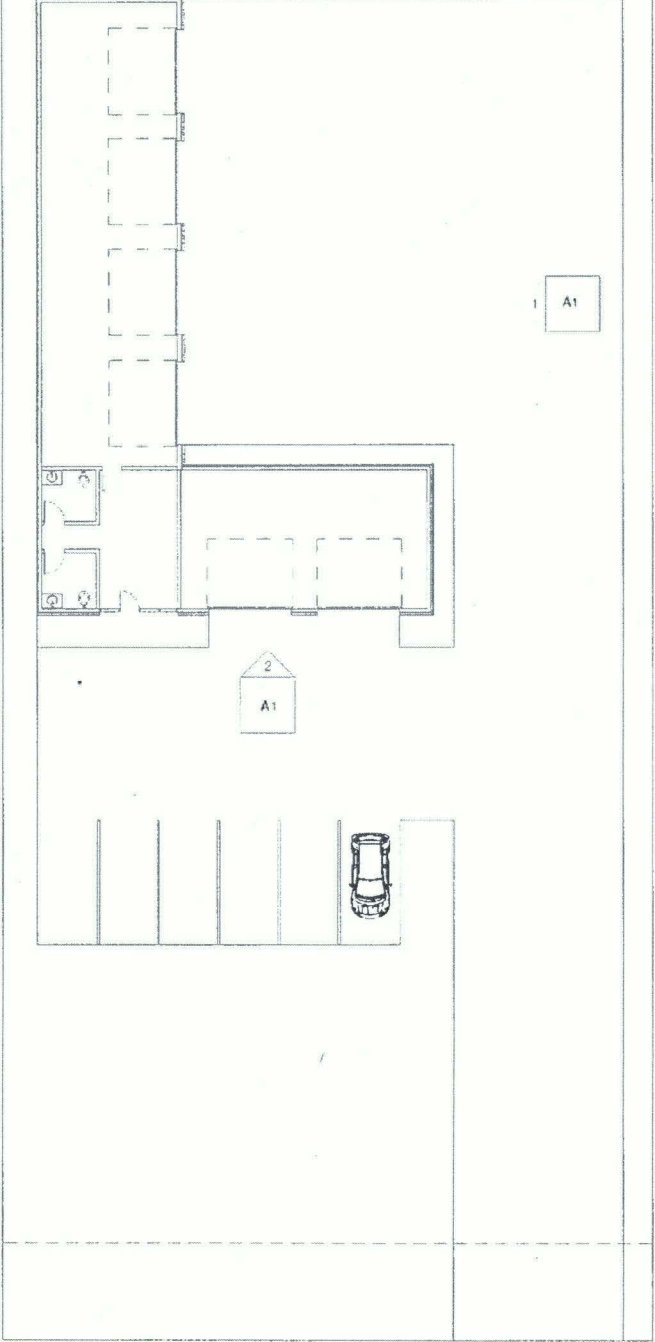
EXHIBIT “A”

Z2018236

6' Solid Screen Fencing

Proposed Rezoning from C-2 to C-2 CD for a Conditional District for Auto & Light Truck Repair 9929 Westover Bluff

I, Lazaro Juarez, the property owner, acknowledged that this site plan submitted for the purpose of rezoning this property is in accordance with all applicable provisions of the Unified Development Code. Additionally, I understand that the City Council approval of a site plan in conjunction with a rezoning case does not relieve me from adherence to any/all City adopted Codes at the time of plan submittal for building permits.



Level 1
1/16" = 1'-0"

SHEET NUMBER

A2

9929 WESTOVER BLUFF

Exhibit "A"



Proposed Impervious Cover: 19,700 SF