

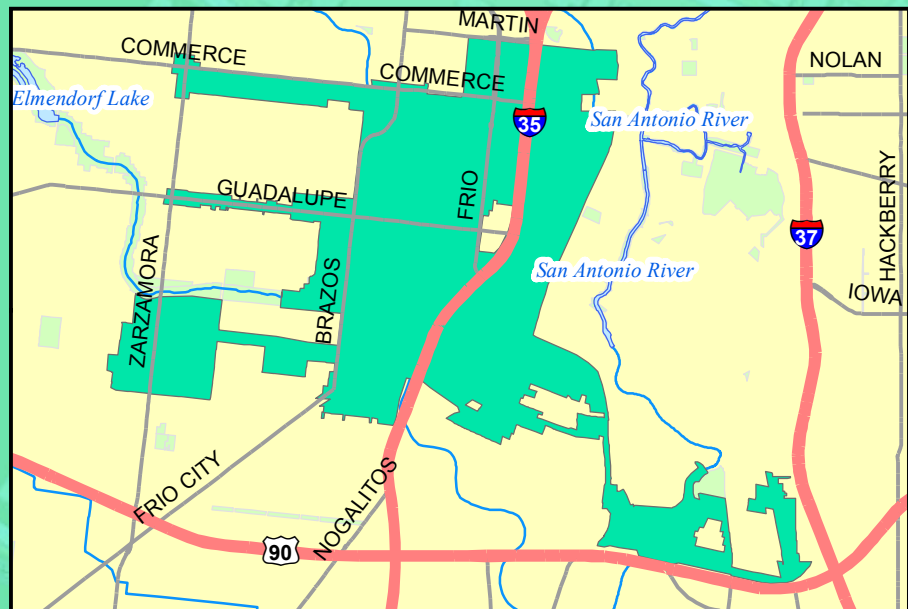


Legend

-  1334 S Flores 205 E Cevallos Project Site
-  Westside_Boundary TIRZ #30

1334 S. Flores and 205 E. Cevallos St.



Sources: Esri, HERE, DeLorme, USGS, Intermap, INCREMENT P, NRCan, Esri Japan, METI, Esri China (Hong Kong), Esri Korea, Esri (Thailand), MapmyIndia, NGCC, © OpenStreetMap contributors, and the GIS User Community



TIRZ #30 - Westside Tax Increment Reinvestment Zone



CITY OF SAN ANTONIO
**NEIGHBORHOOD & HOUSING
SERVICES DEPARTMENT**