

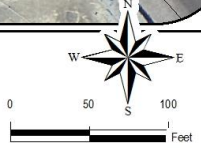





Data Source: City of San Antonio Enterprise GIS, Bexar Metro 911, Bexar Appraisal District  
 This Geographic Information System Product, developed from the City of San Antonio, is provided "as is" without warranty of any kind, and the City of San Antonio expressly disclaims and reserves all rights, including but not limited to the right to amend, substitute, suspend, or terminate, or make any representation regarding the use, or the results of the use, of the information provided by us to the City of San Antonio, in terms of accuracy, timeliness, reliability, or otherwise. The entire risk as to the results and performance of any information obtained from the City of San Antonio is entirely assumed by the recipient. Please contact the responsible City of San Antonio Department for specific explanations.  
 City of San Antonio Planning Department GIS Manager: rwoody.1000001@sanantonio.gov. Maps may be created at 210.207.7873.  
 Map Created by: Gustavo Gutierrez  
 Map Creation Date: 9/24/2015  
 Map File Location: W:\Neighborhoods\Land Use\Amendments\Amend\_15086\_NWComm\_B&W.mxd  
 PDF Filename: Amend\_15086\_NWComm\_B&W.pdf

 Subject Property     VIA Bus Stops     VIA Bus Routes



City of San Antonio  
 Planning and Community  
 Development Department  
 John M. Dugan, AICP  
 Director  
 City of San Antonio Planning and  
 Community Development Center  
 P.O. Box 529665  
 San Antonio, TX 78253



## Near Northwest Community Plan 2013 Aerial