


Attachment 2



2013 Aerial

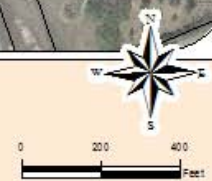
 Subject Property

Data Source: City of San Antonio Geographic Information Systems (GIS) Department  
 This map is a reproduction of the City of San Antonio's GIS data. It is not intended to be used for any other purpose. The City of San Antonio is not responsible for any errors or omissions in this map. The City of San Antonio is not responsible for any damages or losses resulting from the use of this map. The City of San Antonio is not responsible for any claims or liabilities arising from the use of this map. The City of San Antonio is not responsible for any claims or liabilities arising from the use of this map.


Map Created by: Gustavo Gutierrez  
 Map Creation Date: 2/23/2015  
 Map File Location: W:\Neighborhoods\Land Use\Amendments\Amend 15025\_NSec\_S&W.mxd  
 PDF Filename: 15025\_C.pdf

# North Sector Land Use Plan

## Proposed Plan Amendment 15025 Area



City of San Antonio  
 Planning and Community  
 Development Department  
 John M. Dugan, J/CD  
 Director



City Planning and Community  
 Development Center  
 75 West Alamo  
 San Antonio, TX 78205