

AN ORDINANCE 2014 - 06 - 19 - 0502

AMENDING THE LAND USE PLAN CONTAINED IN THE SAN ANTONIO INTERNATIONAL AIRPORT VICINITY LAND USE PLAN, A COMPONENT OF THE COMPREHENSIVE MASTER PLAN OF THE CITY, BY CHANGING THE USE OF APPROXIMATELY 14.596 ACRES OF LAND OUT OF PARCEL 12 AND PARCEL 15B, NCB 15009, LOCATED ON THE EAST SIDE OF BITTERS ROAD BETWEEN LOOP 1604 AND ASHTON VILLAGE DRIVE, FROM PUBLIC INSTITUTIONAL TO COMMUNITY COMMERCIAL.

* * * * *

WHEREAS, the San Antonio International Airport Vicinity Land Use Plan was adopted on May 20, 2010 by City Council as a component of the City's Comprehensive Master Plan adopted May 29, 1997; and

WHEREAS, the Unified Development Code requires consistency between zoning and the Comprehensive Master Plan and Section 213.003 of the TEXAS LOCAL GOVERNMENT CODE allows amendment of the Comprehensive Master Plan following a public hearing and review by the Planning Commission; and

WHEREAS, a public hearing was held on March 26, 2014 by the Planning Commission allowing all interested citizens to be heard; and

WHEREAS, the San Antonio City Council has considered the effect of this amendment to the Comprehensive Master Plan of the City and has determined that it conforms to the approval criteria set forth in the Unified Development Code §35-420, Comprehensive, Neighborhood, Community, and Perimeter Plans; **NOW THEREFORE;**

BE IT ORDAINED BY THE CITY COUNCIL OF THE CITY OF SAN ANTONIO:


SECTION 1. The San Antonio International Airport Vicinity Land Use Plan, a component of the Comprehensive Master Plan of the City, is hereby amended by changing the use of approximately 14.596 acres of land out of Parcel 12 and Parcel 15B, NCB 15009, located on the east side of Bitters Road between Loop 1604 and Ashton Village Drive, from Public Institutional to Community Commercial. All portions of land mentioned are depicted in **Attachments "I" and "II"**, attached hereto and incorporated herein for all purposes.

SECTION 2. This ordinance shall become effective June 29, 2014.


PASSED AND APPROVED this 19th day of June 2014.


M A Y O R
Julián Castro

ATTEST:


Leticia M. Vacek, City Clerk

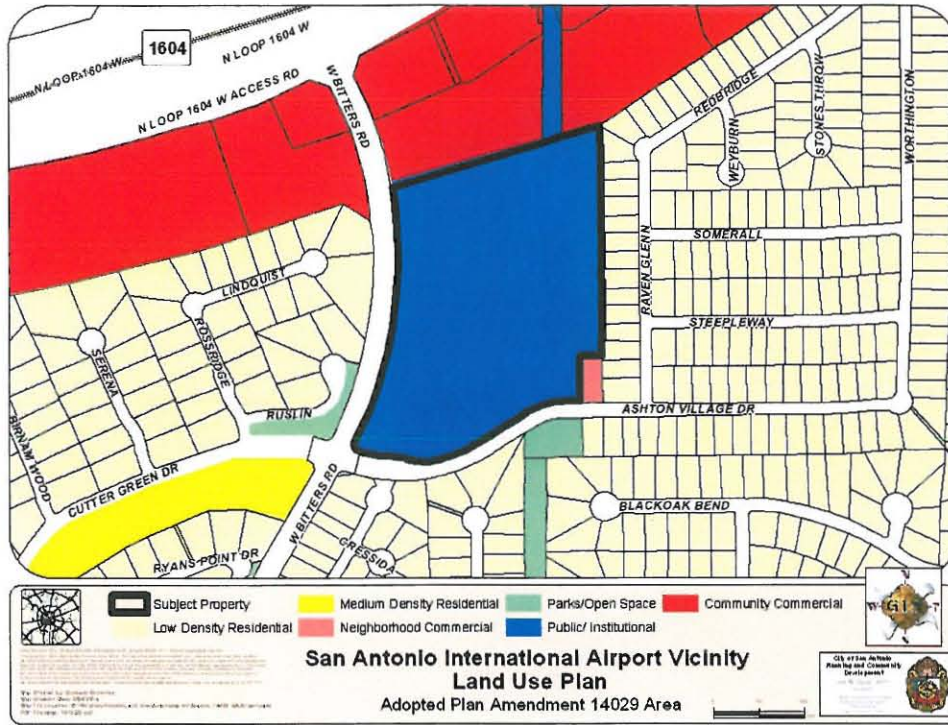
APPROVED AS TO FORM:


for Robert F. Greenblum, City Attorney

Agenda Item:	P-8 (in consent vote: P-8, Z-20)
Date:	06/19/2014
Time:	02:39:05 PM
Vote Type:	Motion to Appr w Cond
Description:	PLAN AMENDMENT #14029 (District 9): An Ordinance amending the future land use plan contained in the San Antonio International Airport Vicinity Land Use Plan, a component of the Comprehensive Master Plan of the City, by changing the future land use of approximately 14.596 acres of land out of NCB 15009, located on the east side of Bitters Road between Loop 1604 and Ashton Village drive from Public Institutional to Community Commercial land use. Staff and Planning Commission recommend approval. (Associated Zoning Case # Z2014103 ERZD) (Continued from June 5, 2014)
Result:	Passed

Voter	Group	Not Present	Yea	Nay	Abstain	Motion	Second
Julián Castro	Mayor		x				
Diego Bernal	District 1		x				
Ivy R. Taylor	District 2		x				
Rebecca Viagran	District 3	x					
Rey Saldaña	District 4	x					
Shirley Gonzales	District 5		x				
Ray Lopez	District 6		x				
Cris Medina	District 7		x				
Ron Nirenberg	District 8		x				
Joe Krier	District 9		x			x	
Michael Gallagher	District 10		x				x

ATTACHMENT I
Land Use Plan as Adopted:



ATTACHMENT II
Proposed Amendment:

