

AN ORDINANCE 2014 - 08 - 21 - 0635

AMENDING THE LAND USE PLAN CONTAINED IN THE NORTH SECTOR PLAN, A COMPONENT OF THE COMPREHENSIVE MASTER PLAN OF THE CITY, BY CHANGING THE USE OF 13.135 ACRES OF LAND OUT OF PARCEL 3, NCB 15911 LOCATED ON PORTIONS OF THE 11100 AND 11200 BLOCKS OF INTERSTATE HIGHWAY 35 NORTH, FROM REGIONAL CENTER TO ARGIBUSINESS.

* * * * *

WHEREAS, the North Sector Plan was adopted on August 5, 2010 by City Council as a component of the City's Comprehensive Master Plan adopted May 29, 1997; and

WHEREAS, the Unified Development Code requires consistency between zoning and the Comprehensive Master Plan and Section 213.003 of the TEXAS LOCAL GOVERNMENT CODE allows amendment of the Comprehensive Master Plan following a public hearing and review by the Planning Commission; and

WHEREAS, a public hearing was held on July 9, 2014 by the Planning Commission allowing all interested citizens to be heard; and

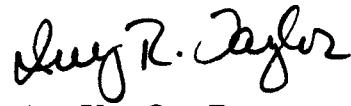
WHEREAS, the San Antonio City Council has considered the effect of this amendment to the Comprehensive Master Plan of the City and has determined that it conforms to the approval criteria set forth in the Unified Development Code §35-420, Comprehensive, Neighborhood, Community, and Perimeter Plans; **NOW THEREFORE**;

BE IT ORDAINED BY THE CITY COUNCIL OF THE CITY OF SAN ANTONIO:

SECTION 1. The North Sector Plan, a component of the Comprehensive Master Plan of the City, is hereby amended by changing the use of 13.135 acres of land out of Parcel 3, NCB 15911 located on portions of the 11100 and 11200 Blocks of Interstate Highway 35 North, from Regional Center to Agribusiness. All portions of land mentioned are depicted in **Attachments "I" and "II"**, attached hereto and incorporated herein for all purposes.


SECTION 2. This ordinance shall take effect August 31, 2014.

PASSED AND APPROVED on this 21st day of August 2014.




M A Y O R
Ivy R. Taylor

ATTEST:


Dacia M. Vadek, City Clerk

APPROVED AS TO FORM:


Robert F. Greenblum, City Attorney

Agenda Item:	P-6 (in consent vote: Z-1, P-1, Z-2, P-3, Z-4, Z-5, Z-6, Z-8, P-4, Z-9, Z-10, P-5, Z-11, Z-12, P-6, Z-13, Z-14)
Date:	08/21/2014
Time:	02:13:25 PM
Vote Type:	Motion to Approve
Description:	PLAN AMENDMENT #14062 (District 10): An Ordinance amending the future land use plan contained in the North Sector Plan, a component of the Comprehensive Master Plan of the City, by changing the future land use of 13.135 acres of land out Parcel 3, NCB 15911 located on portions of the 11100 and 11200 Blocks of Interstate Highway 35 North from Regional Center land use to Agribusiness Tier land use. Staff and Planning Commission recommend approval. (Associated Zoning Case # Z2014191)
Result:	Passed

Voter	Group	Not Present	Yea	Nay	Abstain	Motion	Second
Ivy Taylor	Mayor		x				
Diego Bernal	District 1		x				
Keith Toney	District 2		x			x	
Rebecca Viagran	District 3		x				
Rey Saldaña	District 4		x				
Shirley Gonzales	District 5		x				
Ray Lopez	District 6		x				
Mari Aguirre-Rodriguez	District 7		x				
Ron Nirenberg	District 8		x				
Joe Krier	District 9		x				
Michael Gallagher	District 10		x				x

ATTACHMENT I Land Use Plan as Adopted:



ATTACHMENT II Proposed Amendment:

