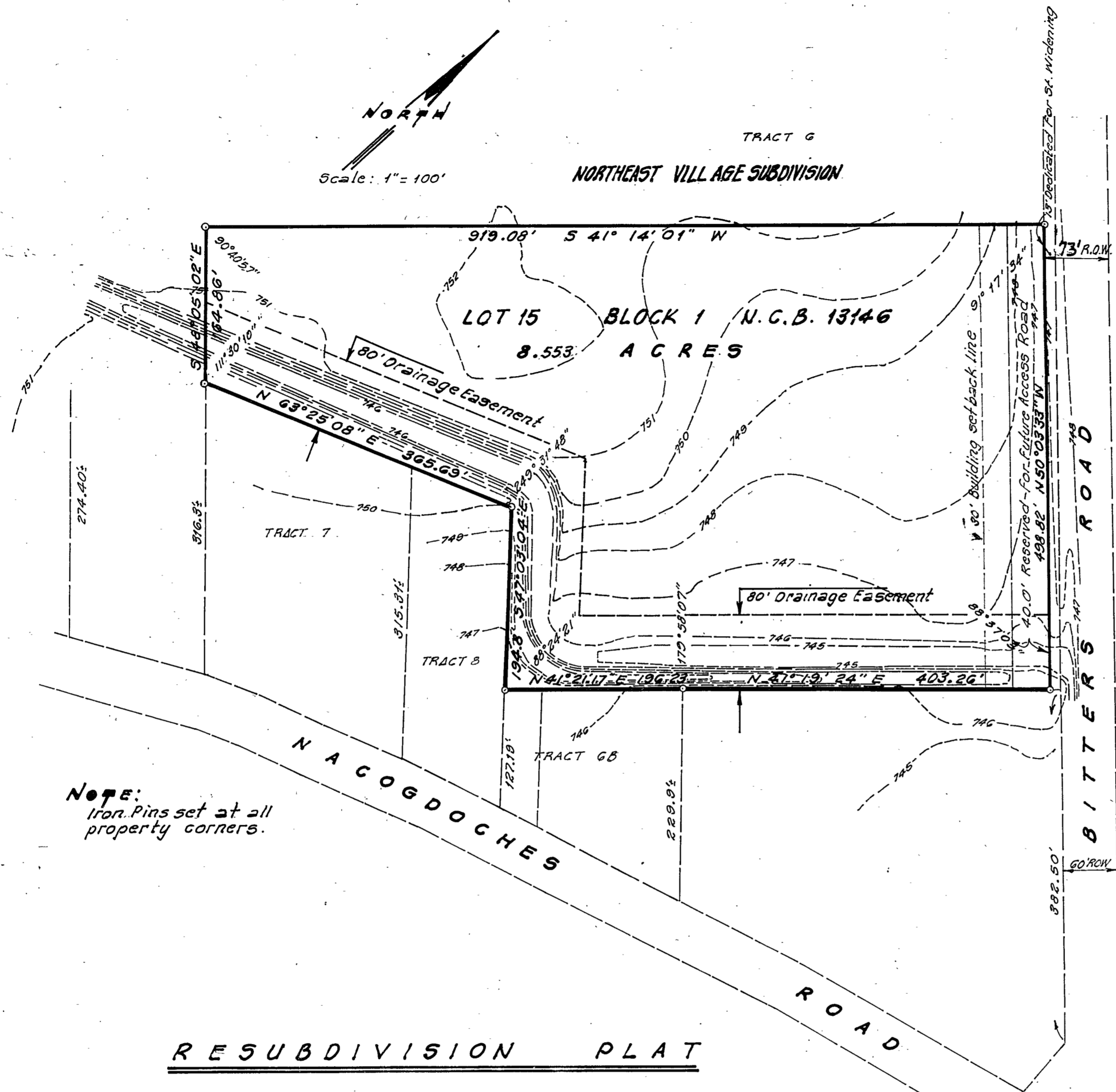


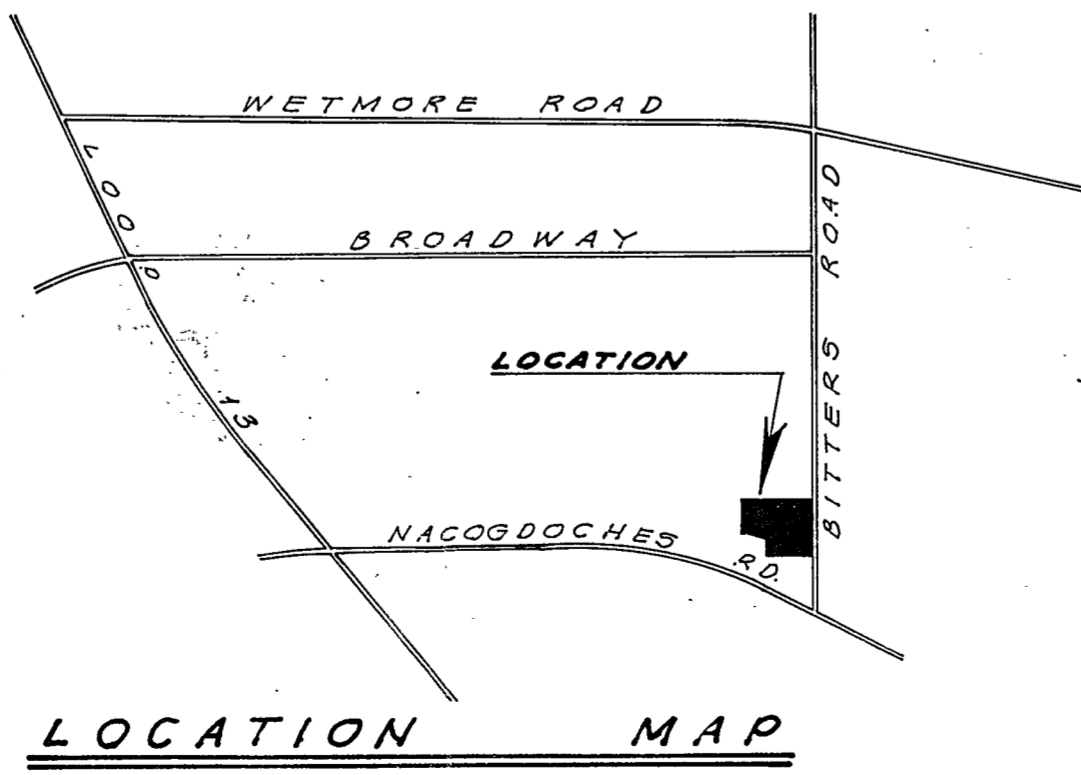
303524  
4500  
5

SUBDIVISION PLAT  
OF  
**NORTHEAST BAPTIST CHAPEL SUBD.**  
BEING 3.761 ACRES OF TRACT 6 & 3.067 ACRES OF  
TRACT 6B N.C.B. 12098, 0.701 ACRES OF TRACT 8  
& 1.173 ACRES OF TRACT 7 N.C.B. 12099 FOR  
A TOTAL OF 8.702 ACRES ALL OUT OF ANTONIO  
PEREZ SURVEY # 10.



NOTE:  
Iron Pins set at all  
property corners.

**RESUBDIVISION PLAT**




Filed for record July 22 A. D., 1960 at 7:58 o'clock A.M.  
Recorded & Indexed Aug 1 A. D., 1960 at 8:45 o'clock A.M.  
FRED HUNTRESS,  
County Clerk, Bexar County, Texas  
By *Andree Cox, Jr.* Deputy  
*Geo. H. Keller*

STATE OF TEXAS  
COUNTY OF BEXAR  
THE OWNER OF THE LAND SHOWN ON THIS PLAT AND WHOSE NAME IS SUBSCRIBED HERETO,  
AND IN PERSON OR THROUGH A DULY AUTHORIZED AGENT, ACKNOWLEDGED THAT THIS PLAT  
WAS MADE FROM AN ACTUAL SURVEY AND DEDICATES TO THE USE OF THE PUBLIC FOREVER ALL  
STREETS, ALLEYS, PARKS, WATER COURSES, DRAINS, EASEMENTS AND PUBLIC PLACES THEREON  
SHOWN FOR THE PURPOSES AND CONSIDERATIONS THEREIN EXPRESSED.

*Carl A. B...*  
OWNER  
*St. Antonio Baptist Association*

STATE OF TEXAS  
COUNTY OF BEXAR  
BEFORE ME, THE UNDERSIGNED AUTHORITY ON THIS DAY PERSONALLY APPEARED  
X \_\_\_\_\_, KNOWN TO ME TO BE THE PERSON  
WHOSE NAME IS SUBSCRIBED TO THE FOREGOING INSTRUMENT, AND ACKNOWLEDGED TO ME  
THAT HE EXECUTED THE SAME FOR THE PURPOSES AND CONSIDERATIONS THEREIN EXPRESSED  
AND IN THE CAPACITY THEREIN STATED.  
GIVEN UNDER MY HAND AND SEAL OF OFFICE THIS \_\_\_\_\_ DAY OF \_\_\_\_\_  
A. D. \_\_\_\_\_



STATE OF TEXAS  
COUNTY OF BEXAR  
I HEREBY CERTIFY THAT THIS PLAT IS TRUE AND CORRECT AND WAS PREPARED FROM AN ACTUAL  
SURVEY OF THE PROPERTY MADE UNDER MY SUPERVISION ON THE GROUND.  
*Eugene M. Maguire*  
REGISTERED PROFESSIONAL ENGINEER  
OR  
REGISTERED PUBLIC SURVEYOR  
SWORN TO AND SUBSCRIBED BEFORE ME THIS THE 20th DAY OF July  
A. D. 1960  
*Alberta Shannon*  
NOTARY PUBLIC  
BEXAR COUNTY, TEXAS



STATE OF TEXAS  
COUNTY OF BEXAR  
I HEREBY CERTIFY THAT PROPER ENGINEERING CONSIDERATION HAS BEEN GIVEN THIS PLAT TO  
THE MATTERS OF STREETS, LOTS, AND DRAINAGE LAYOUT.  
*Eugene M. Maguire*  
REGISTERED PROFESSIONAL ENGINEER  
SWORN TO AND SUBSCRIBED BEFORE ME THIS THE 20th DAY OF July  
A. D. 1960  
*Alberta Shannon*  
NOTARY PUBLIC  
BEXAR COUNTY, TEXAS



THE DIRECTOR OF PUBLIC WORKS OF THE CITY OF SAN ANTONIO HEREBY CERTIFIES THAT THIS  
SUBDIVISION PLAT CONFORMS TO ALL REQUIREMENTS OF THE SUBDIVISION REGULATIONS AS TO  
WHICH THIS APPROVAL IS REQUIRED.  
DIRECTOR OF PUBLIC WORKS  
By: *VPN woman*

THIS PLAT OF *N. E. Baptist Chapel Subd.* HAS BEEN  
SUBMITTED TO AND CONSIDERED BY THE PLANNING COMMISSION OF THE CITY OF SAN ANTONIO,  
TEXAS AND IS HEREBY APPROVED BY SUCH COMMISSION.  
DATED THIS 20th DAY OF July A. D., 1960  
THE PLANNING COMMISSION OF THE CITY OF SAN ANTONIO, TEXAS  
By: *Charles M. Herliard*  
CHAIRMAN  
By: *Steve Taylor*  
SECRETARY

STATE OF TEXAS  
COUNTY OF BEXAR  
I, \_\_\_\_\_, COUNTY CLERK OF SAID COUNTY, DO HEREBY CERTIFY  
THAT THE FOREGOING INSTRUMENT OF WRITING WITH ITS CERTIFICATE OF AUTHENTICATION  
WAS FILED FOR RECORD IN MY OFFICE, ON THE \_\_\_\_\_ DAY OF \_\_\_\_\_  
A. D. \_\_\_\_\_ AT \_\_\_\_\_ M. AND DULY RECORDED THE \_\_\_\_\_ DAY OF \_\_\_\_\_  
A. D. \_\_\_\_\_ AT \_\_\_\_\_ M. IN THE RECORDS OF \_\_\_\_\_  
OF SAID COUNTY, IN BOOK VOLUME \_\_\_\_\_ ON PAGE \_\_\_\_\_  
IN TESTIMONY WHEREOF, WITNESS MY HAND AND OFFICIAL SEAL OF OFFICE, THIS  
DAY OF \_\_\_\_\_ A. D. \_\_\_\_\_  
\_\_\_\_\_  
COUNTY CLERK, BEXAR COUNTY, TEXAS

303524 JUL 22 1960 VOL 4500 e 5