

ORDINANCE 2020-02-20-0145

**AMENDING THE OFFICIAL ZONING MAP OF THE CITY OF SAN ANTONIO BY AMENDING CHAPTER 35, UNIFIED DEVELOPMENT CODE, SECTION 35-304, OF THE CITY CODE OF SAN ANTONIO, TEXAS BY CHANGING THE ZONING DISTRICT BOUNDARY OF CERTAIN PROPERTY.**

\* \* \* \* \*

**WHEREAS**, a public hearing was held after notice and publication regarding this amendment to the Official Zoning Map at which time parties in interest and citizens were given an opportunity to be heard; and

**WHEREAS**, the Zoning Commission has submitted a final report to the City Council regarding this amendment to the Official Zoning Map of the City of San Antonio; **NOW THEREFORE**,

**BE IT ORDAINED BY THE CITY COUNCIL OF THE CITY OF SAN ANTONIO:**

**SECTION 1.** Chapter 35, Unified Development Code, Section 35-304, Official Zoning Map, of the City Code of San Antonio, Texas is amended by changing the zoning district boundary of Lot 10, Block 18, NCB 16528 from "R-6 MLOD-2 MLR-1 AHOD" Residential Single-Family Lackland Military Lighting Overlay Military Lighting Region 1 Airport Hazard Overlay District to "C-2 CD MLOD-2 MLR-1 AHOD" Commercial Lackland Military Lighting Overlay Military Lighting Region 1 Airport Hazard Overlay District with Conditional Use for Auto and Light Truck Repair.

**SECTION 2.** The City Council finds as follows:

- A. The conditional use will not be contrary to the public interest.
- B. The conditional use will not substantially nor permanently injure the appropriate use of adjacent conforming property in the same district.
- C. The conditional use will be in harmony with the spirit and purpose for conditional uses as set forth in Section 35-422, Conditional Zoning, of the Unified Development Code.
- D. The conditional use will not substantially weaken the general purposes of the regulations as set forth in Section 35-422, Conditional Zoning, of the Unified Development Code.
- E. The conditional use will not affect adversely the public health, safety and welfare.

**SECTION 3.** The City council approves this Conditional Use so long as the attached site plan is adhered to. A site plan is attached as **Exhibit "A"** and made a part hereof and incorporated herein for all purposes.

**SECTION 4.** All other provisions of Chapter 35 except those expressly amended by this ordinance shall remain in full force and effect including the penalties for violations as made and provided for in Section 35-491.


SG/lj  
02/20/2020  
# Z-22

CASE NO. Z-2019-10700285 CD

**SECTION 5.** The Director of Development Services shall change the zoning records and maps in accordance with this ordinance and the same shall be available and open to the public for inspection.

**SECTION 6.** This ordinance shall become effective March 1, 2020.

**PASSED AND APPROVED** this 20<sup>th</sup> day of February, 2020.




**M A Y O R**  
**Ron Nirenberg**

**ATTEST:**



\_\_\_\_\_  
Leticia M. Vacek, City Clerk

**APPROVED AS TO FORM:**



\_\_\_\_\_  
for Andrew Segovia, City Attorney



# City of San Antonio

## City Council

February 20, 2020

---

**Item: Z-22**

**Enactment Number:**

**File Number: 20-1763**

**2020-02-20-0145**

ZONING CASE Z-2019-10700285 CD (Council District 6): Ordinance amending the Zoning District Boundary from "R-6 MLOD-2 MLR-1 AHOD" Residential Single-Family Lackland Military Lighting Overlay Military Lighting Region 1 Airport Hazard Overlay District to "C-2 CD MLOD-2 MLR-1 AHOD" Commercial Lackland Military Lighting Overlay Military Lighting Region 1 Airport Hazard Overlay District with Conditional Use for Auto and Light Truck Repair on Lot 10, Block 18, NCB 16528, located at 2614 Pinn Road. Staff and Zoning Commission recommend Approval.

Councilmember Roberto C. Treviño made a motion to adopt. Councilmember Jada Andrews-Sullivan seconded the motion. The motion passed by the following vote:

**Aye:** 10 Nirenberg, Treviño, Andrews-Sullivan, Viagran, Gonzales,  
Cabello Havrda, Sandoval, Pelaez, Courage and Perry

**Absent:** 1 Rocha Garcia

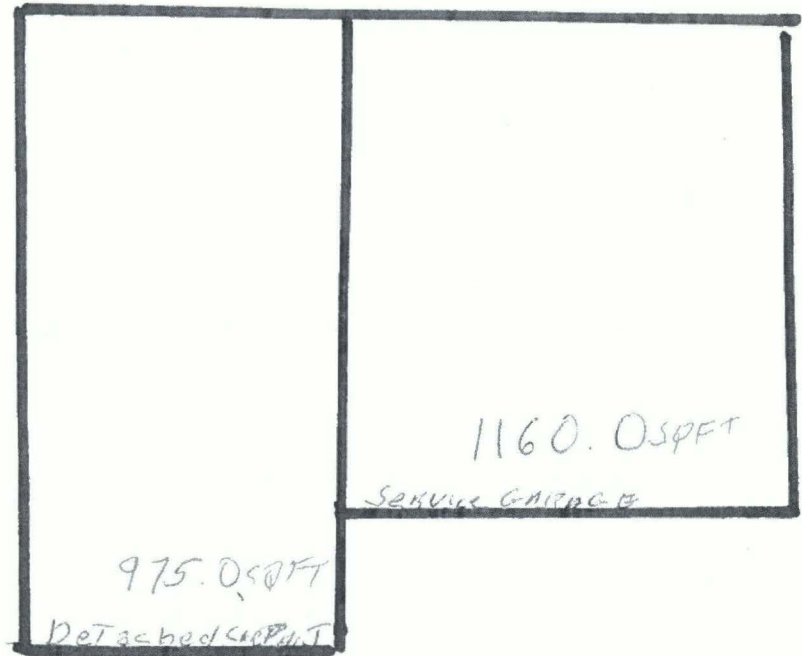
SG/lj  
02/20/2020  
Item No. Z-22

# EXHIBIT "A"

fence 5' chain link

fence 5' chain link

fence 5' chain link



I, Richard Corty, the Property owner acknowledge that their site Plan submitted for the purpose of rezoning the Property is in accordance with all applicable provisions of the Unified Development Code - definitionally, I understand that the City Council approval of the Plan in conjunction with a rezoning case does not release me adherence to any/all City adopted Code at the time of Plan submitted for building Permits

from "R-6 MLOD-2 MLR-1 AHOD" Residential Single-Family Lackland Military Lighting Overlay Military Lighting Region 1 Airport Hazard Overlay District

to "C-2 CD MLOD-2 MLR-1 AHOD" Commercial Lackland Military Lighting Overlay Military Lighting Region 1 Airport Hazard Overlay District with Conditional Use for Auto and Light Truck Repair.

side walk

Exhibit "A"

