

AN ORDINANCE 2014 - 01 - 16 - 0039

**AMENDING THE OFFICIAL ZONING MAP OF THE CITY OF SAN ANTONIO BY AMENDING CHAPTER 35, UNIFIED DEVELOPMENT CODE, SECTION 35-304, OF THE CITY CODE OF SAN ANTONIO, TEXAS BY CHANGING THE ZONING DISTRICT BOUNDARY OF CERTAIN PROPERTY.**

\* \* \* \* \*

**WHEREAS**, a public hearing was held after notice and publication regarding this amendment to the Official Zoning Map at which time parties in interest and citizens were given an opportunity to be heard; and

**WHEREAS**, the Zoning Commission has submitted a final report to the City Council regarding this amendment to the Official Zoning Map of the City of San Antonio; **NOW THEREFORE**,

**BE IT ORDAINED BY THE CITY COUNCIL OF THE CITY OF SAN ANTONIO:**

**SECTION 1.** Chapter 35, Unified Development Code, Section 35-304, Official Zoning Map, of the City Code of San Antonio, Texas is amended by changing the zoning district boundary of the south 75.6 feet of Lots 4 & 5, Block 1, NCB 2987 from "C-2NA AHOD" Commercial Nonalcoholic Sales Airport Hazard Overlay District to "C-2P CD AHOD" Commercial Pedestrian Airport Hazard Overlay District with a Conditional Use for an Office Warehouse.

**SECTION 2.** The City Council finds as follows:

- A. The conditional use will not be contrary to the public interest.
- B. The conditional use will not substantially nor permanently injure the appropriate use of adjacent conforming property in the same district.
- C. The conditional use will be in harmony with the spirit and purpose for conditional uses as set forth in Section 35-422, Conditional Zoning, of the Unified Development Code.
- D. The conditional use will not substantially weaken the general purposes of the regulations as set forth in Section 35-422, Conditional Zoning, of the Unified Development Code.
- E. The conditional use will not affect adversely the public health, safety and welfare.

**SECTION 3.** The City Council approves this Conditional Use so long as the attached site plan is adhered to. A site plan is attached as **Attachment "A"** and made a part hereof and incorporated herein for all purposes.

**SECTION 4.** All other provisions of Chapter 35 except those expressly amended by this ordinance shall remain in full force and effect including the penalties for violations as made and provided for in Section 35 -491.

SG/cia  
01/16/2014  
# Z-12

CASE NO. Z2013220 CD

**SECTION 5.** The Director of Development Services shall change the zoning records and maps in accordance with this ordinance and the same shall be available and open to the public for inspection.

**SECTION 6.** This ordinance shall become effective January 26, 2014.


**PASSED AND APPROVED** this 16th day of January 2014.

  
M A Y O R  
Julián Castro

**ATTEST:**

  
\_\_\_\_\_  
Leticia M. Vacek, City Clerk

**APPROVED AS TO FORM:**

  
\_\_\_\_\_  
Robert F. Greenblum, City Attorney  
For

<b>Agenda Item:</b>	Z-12 ( in consent vote: Z-2, P-3, Z-9, P-4, Z-10, Z-12, Z-13, Z-14, Z-15, Z-17 )
<b>Date:</b>	01/16/2014
<b>Time:</b>	02:14:48 PM
<b>Vote Type:</b>	Motion to Approve
<b>Description:</b>	ZONING CASE # Z2013220 CD (District 5): An Ordinance amending the Zoning District Boundary from "C-2NA AHOD" Commercial Nonalcoholic Sales Airport Hazard Overlay District to "C-2P CD AHOD" Commercial Pedestrian Airport Hazard Overlay District with a Conditional Use for an Office Warehouse on the south 75.6 feet of Lots 4 & 5, Block 1, NCB 2987 located at 215 Groveton. Staff and Zoning Commission recommend approval.
<b>Result:</b>	Passed

Voter	Group	Not Present	Yea	Nay	Abstain	Motion	Second
Julián Castro	Mayor	x					
Diego Bernal	District 1		x				
Ivy R. Taylor	District 2		x				
Rebecca Viagran	District 3		x				x
Rey Saldaña	District 4		x				
Shirley Gonzales	District 5		x				
Ray Lopez	District 6		x			x	
Cris Medina	District 7	x					
Ron Nirenberg	District 8		x				
Joe Krier	District 9		x				
Carlton Soules	District 10		x				

Site Directory:

Owner:

Candid Rogers  
218 Lavaca St.  
San Antonio, TX 78210

72013220

Project Address:

215 Groveton St.  
San Antonio, TX 78210

Site Square Footage

Building Area: 920 sqft  
Concrete (parking & walkways): 432 sqft  
Landscape Buffer: 1,916 sqft  
Total Site: 3,268 sqft

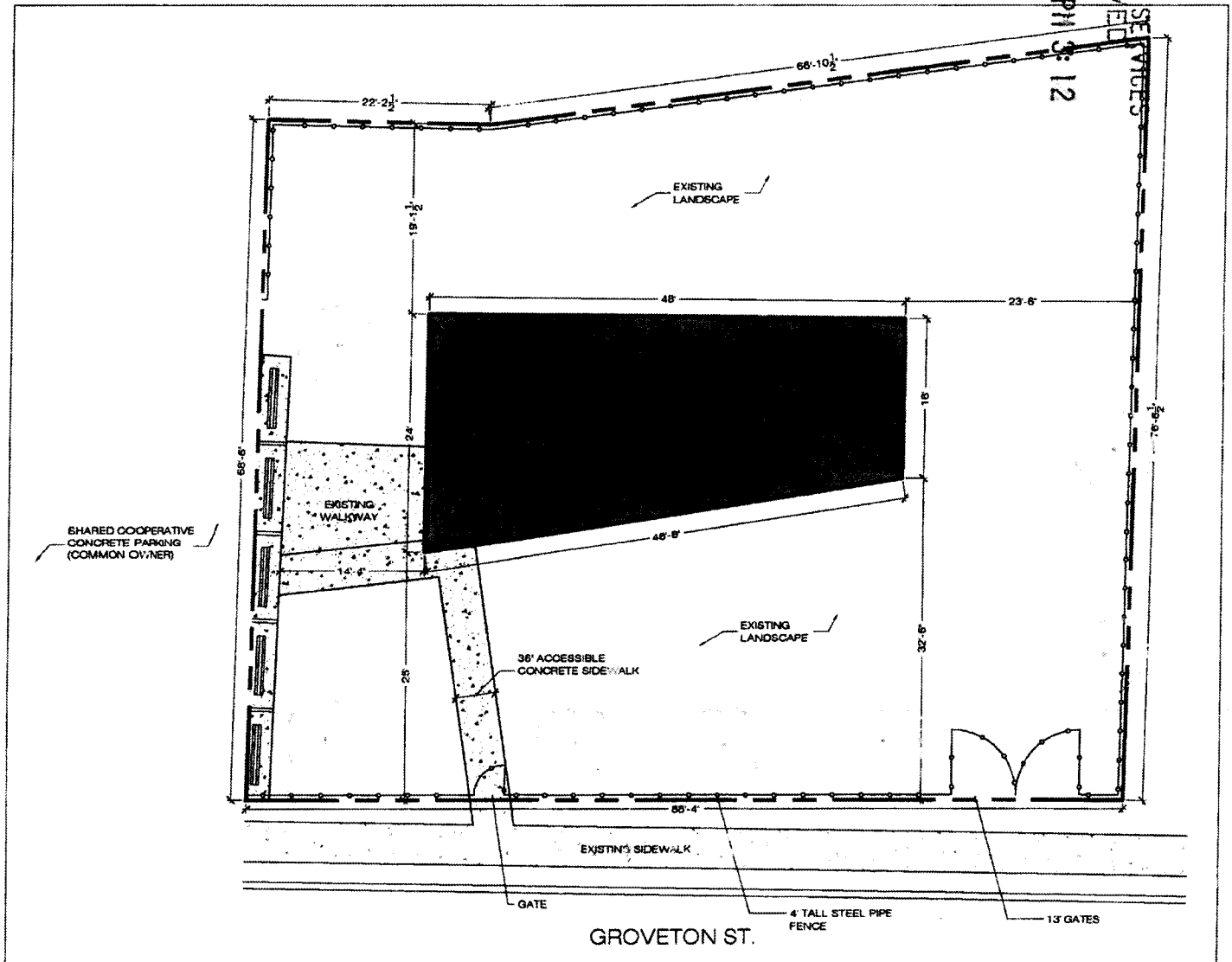
Parking - shared cooperative (common owner)

Parking Spaces: 5 (9'x18')

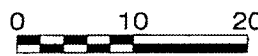
Handicap Parking: 1

I, Candid Rogers, the property owner, acknowledge that this site plan submitted for the purpose of rezoning this property is in accordance with all applicable provisions of the Unified Development Code. Additionally, I understand that City Council approval of a site plan in conjunction with a rezoning case does not relieve me from adherence to any/all City-adopted Codes at the time of plan submittal for building permits.

DEVELOPMENT SERVICES RECEIVED  
2013 NOV 27 PM 3:12



**1 SITE PLAN**  
Scale: 1/16" = 1'-0"



LEGAL DESCRIPTION (0.0750 acres)  
Lot: S 75.6ft of 4 & 5 Block: 1 NCB: 2987

**ATTACHMENT A**