

**THIS IS A PROPOSED DRAFT AND WILL BE REPLACED BY THE FINAL, SIGNED ORDINANCE OR RESOLUTION ADOPTED BY THE CITY COUNCIL.**

**AN ORDINANCE**

**AMENDING THE LAND USE PLAN CONTAINED IN THE NORTH SECTOR PLAN, A COMPONENT OF THE COMPREHENSIVE MASTER PLAN OF THE CITY, BY CHANGING THE USE OF APPROXIMATELY 0.4832 ACRES OF LAND LOCATED AT 5603 KENWICK STREET, LEGALLY DESCRIBED AS LOT 1, BLOCK 4, NCB 13722 FROM “SUBURBAN TIER” TO “REGIONAL CENTER.”**

\* \* \* \* \*

**WHEREAS**, the North Sector Plan was adopted on August 5, 2010 by City Council as a component of the City’s Comprehensive Master Plan adopted May 29, 1997; and

**WHEREAS**, the Unified Development Code requires consistency between zoning and the Comprehensive Master Plan and Section 213.003 of the TEXAS LOCAL GOVERNMENT CODE allows amendment of the Comprehensive Master Plan following a public hearing and review by the Planning Commission; and

**WHEREAS**, a public hearing was held on September 17, 2019 by the Planning Commission allowing all interested citizens to be heard; and

**WHEREAS**, the San Antonio City Council has considered the effect of this amendment to the Comprehensive Master Plan of the City and has determined that it conforms to the approval criteria set forth in the Unified Development Code §35-420, Comprehensive, Neighborhood, Community, and Perimeter Plans; **NOW THEREFORE**;

**BE IT ORDAINED BY THE CITY COUNCIL OF THE CITY OF SAN ANTONIO:**

**SECTION 1.** The North Sector Plan, a component of the Comprehensive Master Plan of the City, is hereby amended by changing the use of approximately 0.4832 acres of land located at 5603 Kenwick Street, legally described as Lot 1, Block 4, NCB 13722, from “Suburban Tier” to “Regional Center.” All portions of land mentioned are depicted in **Attachments “I”** attached hereto and incorporated herein for all purposes.

**SECTION 2.** This ordinance shall take effect {Effective Date}.

**PASSED AND APPROVED** on this {Day of Month} day of {Month & Year}.

**M A Y O R**  
**Ron Nirenberg**

**ATTEST:**

**APPROVED AS TO FORM:**

---

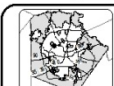
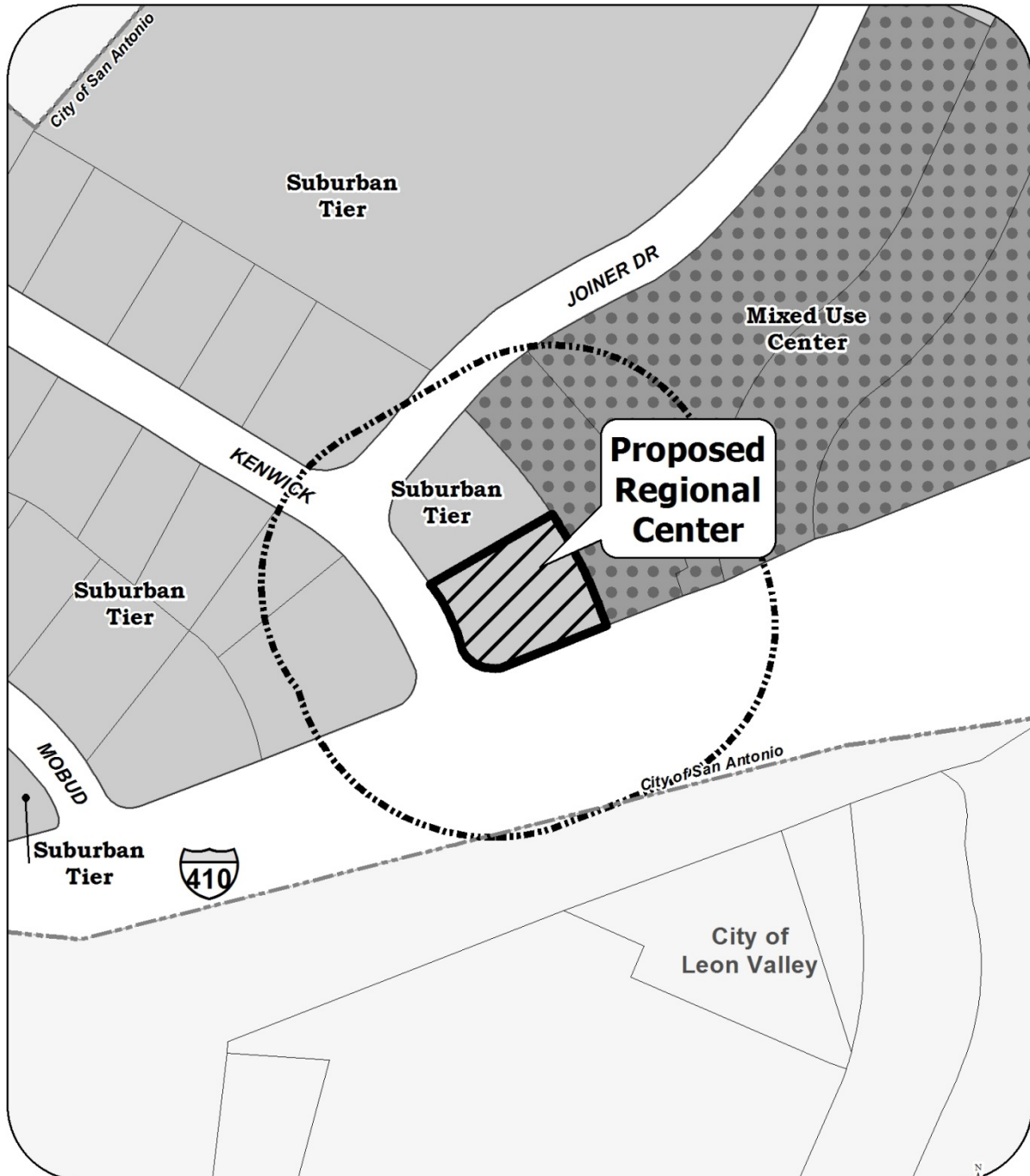
Leticia M. Vacek, City Clerk

---

Andrew Segovia, City Attorney

DRAFT

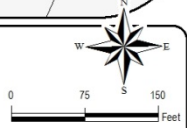
**ATTACHMENT I**  
**Proposed Amendment:**



DATA SOURCE: CITY OF SAN ANTONIO ENTERPRISE GIS, BEAR LAMB 911, BEAR APPROXIMATIONS  
THE INFORMATION CONTAINED HEREIN IS PROVIDED AS IS. THE CITY OF SAN ANTONIO MAKES NO WARRANTY, EXPRESS OR IMPLIED, FOR THE ACCURACY, COMPLETENESS, OR SUITABILITY OF THE INFORMATION CONTAINED HEREIN. THE CITY OF SAN ANTONIO SHALL NOT BE LIABLE FOR ANY DAMAGES, INCLUDING CONSEQUENTIAL DAMAGES, ARISING FROM THE USE OF THE INFORMATION CONTAINED HEREIN. THE INFORMATION CONTAINED HEREIN IS NOT TO BE USED FOR ANY PURPOSES OTHER THAN THAT FOR WHICH IT WAS PROVIDED. THE CITY OF SAN ANTONIO SHALL NOT BE LIABLE FOR ANY DAMAGES, INCLUDING CONSEQUENTIAL DAMAGES, ARISING FROM THE USE OF THE INFORMATION CONTAINED HEREIN.

MAP CREATED BY: JESSICA KUTNER  
MAP CREATED DATE: 01/13/2019  
MAP FILE LOCATION: P:\GIS\Projects\2019-01-13\Map\_SanAntonio\Map\_SanAntonio.aprx  
G:\GIS\Projects\2019-01-13\Map\_SanAntonio\Map\_SanAntonio.aprx  
PDF Filename: 190303.apr

- 200' Notification Area
- Proposed Regional Center
- Suburban Tier
- Mixed Use Center



**North Sector Land Use Plan**  
**Proposed Plan Amendment 1911600050 Area**

