

AN ORDINANCE 2013-12-19-0941

AMENDING THE LAND USE PLAN CONTAINED IN THE NORTH SECTOR PLAN, A COMPONENT OF THE COMPREHENSIVE MASTER PLAN OF THE CITY, BY CHANGING THE USE OF APPROXIMATELY 5.87 ACRES OF LAND LOCATED AT THE SOUTHWEST CORNER OF CROSSWINDS WAY, WURZBACH PARKWAY, AND O'CONNOR ROAD FROM REGIONAL CENTER TO SPECIALIZED CENTER.

* * * * *

WHEREAS, the North Sector Plan was adopted on August 5, 2010 by City Council as a component of the City's Comprehensive Master Plan adopted May 29, 1997; and

WHEREAS, the Unified Development Code requires consistency between zoning and the Comprehensive Master Plan and Section 213.003 of the TEXAS LOCAL GOVERNMENT CODE allows amendment of the Comprehensive Master Plan following a public hearing and review by the Planning Commission; and

WHEREAS, a public hearing was held on November 13, 2013 by the Planning Commission allowing all interested citizens to be heard; and

WHEREAS, the San Antonio City Council has considered the effect of this amendment to the Comprehensive Master Plan of the City and has determined that it conforms to the approval criteria set forth in the Unified Development Code §35-420, Comprehensive, Neighborhood, Community, and Perimeter Plans; **NOW THEREFORE;**

BE IT ORDAINED BY THE CITY COUNCIL OF THE CITY OF SAN ANTONIO:

SECTION 1. The North Sector Plan, a component of the Comprehensive Master Plan of the City, is hereby amended by changing the use of approximately 5.87 acres of land located at the southwestern corner of Crosswinds Way, Wurzbach Parkway, and O'Connor Road from Regional Center to Specialized Center. All portions of land mentioned are depicted in **Attachments "I" and "II"** attached hereto and incorporated herein for all purposes.

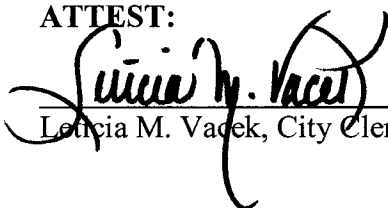
SECTION 2. This ordinance shall become effective December 29, 2013.

PASSED AND APPROVED this 19th day of December 2013.



M A Y O R

Julián Castro

ATTEST:


Leticia M. Vacek, City Clerk

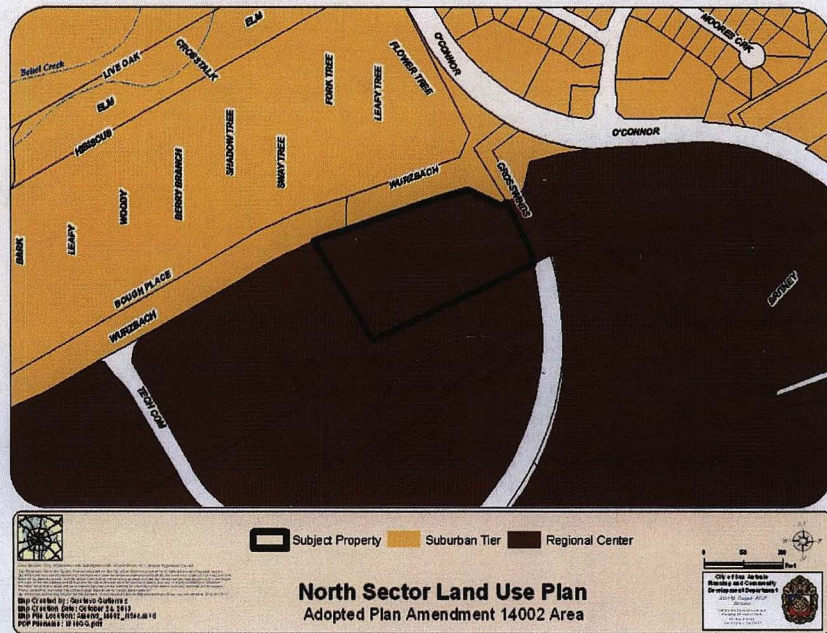
APPROVED AS TO FORM:


for Robert F. Greenblum, City Attorney

Agenda Item:	P-3 (in consent vote: Z-2, Z-3, Z-4, Z-6, Z-8, Z-9, Z-11, Z-12, Z-13, P-3, Z-16)
Date:	12/19/2013
Time:	02:11:26 PM
Vote Type:	Motion to Approve
Description:	PLAN AMENDMENT #14002 (District 10): An Ordinance amending the future land use plan contained in the North Sector Plan, a component of the Comprehensive Master Plan of the City, by changing the future land use of a 5.87 acre tract of land out of Block 1, NCB 15911, located at the southwest corner of the intersection of Crosswinds Way and Wurzbach Parkway from Regional Center to Specialized Center. Staff and Planning Commission recommend approval. (Associated Zoning Case #Z2014015)
Result:	Passed

Voter	Group	Not Present	Yea	Nay	Abstain	Motion	Second
Julián Castro	Mayor		x				
Diego Bernal	District 1		x			x	
Ivy R. Taylor	District 2		x				x
Rebecca Viagran	District 3	x					
Rey Saldaña	District 4		x				
Shirley Gonzales	District 5		x				
Ray Lopez	District 6		x				
Cris Medina	District 7		x				
Ron Nirenberg	District 8		x				
Joe Krier	District 9		x				
Carlton Soules	District 10		x				

ATTACHMENT I
Land Use Plan as adopted:



ATTACHMENT II
Proposed Amendment:

