

AN ORDINANCE 2014 - 08 - 21 - 0625

**AMENDING THE OFFICIAL ZONING MAP OF THE CITY OF SAN ANTONIO BY AMENDING CHAPTER 35, UNIFIED DEVELOPMENT CODE, SECTION 35-304, OF THE CITY CODE OF SAN ANTONIO, TEXAS BY CHANGING THE ZONING DISTRICT BOUNDARY OF CERTAIN PROPERTY.**

\* \* \* \* \*

**WHEREAS**, a public hearing was held after notice and publication regarding this amendment to the Official Zoning Map at which time parties in interest and citizens were given an opportunity to be heard; and

**WHEREAS**, the Zoning Commission has submitted a final report to the City Council regarding this amendment to the Official Zoning Map of the City of San Antonio; **NOW THEREFORE**,

**BE IT ORDAINED BY THE CITY COUNCIL OF THE CITY OF SAN ANTONIO:**

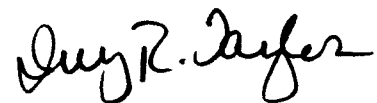
**SECTION 1.** Chapter 35, Unified Development Code, Section 35-304, Official Zoning Map, of the City Code of San Antonio, Texas is amended by changing the zoning district boundary of Lots 8 and 9, Block 1, NCB 16374 from "C-3 AHOD" General Commercial Airport Hazard Overlay District to "L AHOD" Light Industrial Airport Hazard Overlay District.

**SECTION 2.** All other provisions of Chapter 35 except those expressly amended by this ordinance shall remain in full force and effect including the penalties for violations as made and provided for in Section 35-491.

**SECTION 3.** The Director of Development Services shall change the zoning records and maps in accordance with this ordinance and the same shall be available and open to the public for inspection.

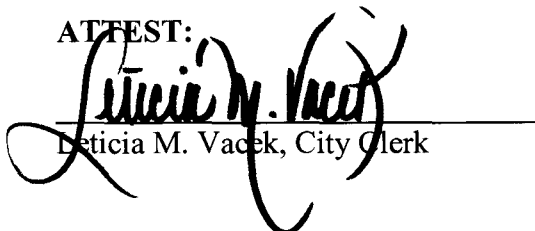
**SECTION 4.** This ordinance shall become effective August 31, 2014.

**PASSED AND APPROVED** this 21<sup>st</sup> day of August 2014.




**M A Y O R**  
Ivy R. Taylor

**ATTEST:**



Leticia M. Vacek, City Clerk

**APPROVED AS TO FORM:**



For Robert F. Greenblum, City Attorney

<b>Agenda Item:</b>	Z-4 ( in consent vote: Z-1, P-1, Z-2, P-3, Z-4, Z-5, Z-6, Z-8, P-4, Z-9, Z-10, P-5, Z-11, Z-12, P-6, Z-13, Z-14 )
<b>Date:</b>	08/21/2014
<b>Time:</b>	02:13:25 PM
<b>Vote Type:</b>	Motion to Approve
<b>Description:</b>	ZONING CASE # Z2014162 (District 2): An Ordinance amending the Zoning District Boundary from "C-3 AHOD" General Commercial Airport Hazard Overlay District to "L AHOD" Light Industrial Airport Hazard Overlay District on Lots 8 and 9, Block 1, NCB 16374 located at 5835 and 5911 Rittiman Plaza. Staff and Zoning Commission recommend approval pending the plan amendment. (Associated Plan Amendment 14047) (Continued from August 7, 2014)
<b>Result:</b>	Passed

Voter	Group	Not Present	Yea	Nay	Abstain	Motion	Second
Ivy Taylor	Mayor		x				
Diego Bernal	District 1		x				
Keith Toney	District 2		x			x	
Rebecca Viagran	District 3		x				
Rey Saldaña	District 4		x				
Shirley Gonzales	District 5		x				
Ray Lopez	District 6		x				
Mari Aguirre-Rodriguez	District 7		x				
Ron Nirenberg	District 8		x				
Joe Krier	District 9		x				
Michael Gallagher	District 10		x				x