

Parcel: 192345
6535 CAGNON RD
71.720 Acres

Parcels: 192361
PONDER RD
64.3780 Acres

Parcel: 192349
7735 CAGNON RD
140.7270 Acres

Parcel: 192347
W US HWY 90
195.1574 Acres

Parcel: 192371
FITZHUGH RD
70.0291 Acres

MEDINA RIVER

Parcel: 340343
CAGNON RD
22.8000 Acres

Parcels: 340342
7960 CAGNON RD
35.3770 Acres

Parcel: 187845
MACDONA LACOSTE
23.1260 Acres

Parcel: 986308
MACDONA LACOSTE
12.8040 Acres

Parcel: 986307
MACDONA LACOSTE
21.8650 Acres

Parcel: 1054830
11491 MACDONA LACOSTE
34.3460 Acres

Parcel: 1188903
11491 MCDONA LACOSTE
6.1550 Acres

Parcel: 187847
MACDONA LACOSTE
23.000 Acres

Parcel: 352215
11820 LADD RD
336.3740 Acres

Parcel: 187846
MACDONA LACOSTE
23.1270 Acres

Parcel: 352200
11855 SHEPHERD RD
31.6800 Acres

Parcel: 187884
11650 SHEPHERD RD
9.600 Acres

Parcel: 1183200
SHEPHERD RD
10.500 Acres

Parcel: 1196158
12086 SHEPHERD RD
1.780 Acres





Parcel: 187888
12086 SHEPHERD RD
16.2800 Acres

Parcel: 187889
12280 SHEPHERD RD
34.7770 Acres

Parcel: 187297
12592 SHEPHERD RD
36.280 Acres

Shepherd Project

Legend

-  Transmission Route
-  Substation
-  COSA Boundary
-  Route Parcels

