




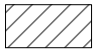
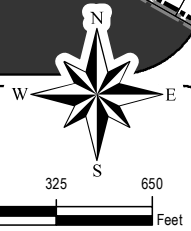


-   
 200' Notification Area
-   
 Low Density Residential
-   
 Parks/Open Space
-   
 Proposed Urban Living
-   
 Regional Commercial
-   
 Industrial



Data Source: City of San Antonio Enterprise GIS, Bexar Metro 911, Bexar Appraisal District  
 \*This Geographic Information System Product, received from The City of San Antonio is provided "as is" without warranty of any kind, and the City of San Antonio expressly disclaims all express and implied warranties, including but not limited to the implied warranties of merchantability and fitness for a particular purpose. The City of San Antonio does not warrant, guarantee, or make any representations regarding the use, or the results of the use, of the information provided to you by the City of San Antonio in terms of its accuracy, accuracy, reliability, timeliness or otherwise. The entire risk as to the results and performance of any information obtained from the City of San Antonio is entirely assumed by the recipient.  
 \*\*Please contact the responsible City of San Antonio Department for specific determinations.  
 City of San Antonio Planning Department. Maps may be ordered at: (210) 207-7873

Map Created by: Gustavo Gutierrez  
 Map Last Edited: 8/14/2017  
 Map file Location: W:\Archived\Neighborhoods\Land\_Use\Amendments\Amend\_17074\_I10E Corridor\_B&W.mxd  
 PDF Filename: 1612GG.pdf

# IH-10 E Corridor Perimeter Plan

## Proposed Plan Amendment 17074 Area

**City of San Antonio  
 Planning and Community  
 Development Department**

*John M. Dugan, AICP  
 Director*

Cliff Morton Development and  
 Business Services Center  
 PO Box 829950  
 San Antonio, TX 78283

