

## Zoning Case Notification Plan




### Case Z2013-180S

Council District: 2

Scale: 1" approx. = 150 Feet

Subject Property Legal Description(s): NCB 12867 BLK Lot 18, Portions of P-3B & P-3A

#### Legend

- Subject Properties  (2.010 Acres)
- 200' Notification Area 
- Current Zoning **TEXT**
- Requested Zoning Change **(TEXT)**
- 100-Year DFIRM Floodplain 
- Single Family Residential **1R**



Development Services Dept  
City of San Antonio  
(08/15/2013 - J. Ramirez)

**Note: All Current and Requested Zoning includes AHOD (Airport Hazard Overlay District)**