





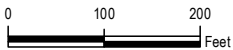
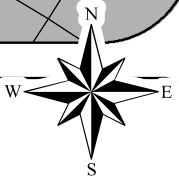


Data Source: City of San Antonio Enterprise GIS, Bexar Metro 911, Bexar Appraisal District  
 "This Geographic Information System Product received from The City of San Antonio is provided "as is" without warranty of any kind, and the City of San Antonio expressly disclaims all express and implied warranties, including but not limited to the implied warranties of merchantability and fitness for a particular purpose. The City of San Antonio does not warrant, guarantee, or make any representations regarding the use, or the results of the use, of the information provided to you by the City of San Antonio in terms of correctness, accuracy, reliability, timeliness or otherwise. The entire risk as to the results and performance of any information obtained from the City of San Antonio is entirely assumed by the recipient."  
 \*Please contact the responsible City of San Antonio Department for specific determinations.\*  
 City of San Antonio Planning Department GIS Manager: Woody Woodruff, dwoodruff@sanantonio.gov. Maps may be ordered at: (210) 207-7873  
 Map Created by: Gustavo Gutierrez  
 Map Creation Date: 2/9/2018  
 Map File Location: W:\Archived\Neighborhoods\Land\_Use\Amendments\Amend\_18032\_WSec\_B&W.mxd  
 PDF File Name: Amend\_18032\_WSec\_B&W.pdf

-  200' Notification Area
-  Suburban Tier
-  Regional Center
-  Proposed Regional Center
-  Rural Estate Tier
-  Natural Tier



# West/Southwest Sector Land Use Plan

## Proposed Plan Amendment 18032 Area

**City of San Antonio**  
 Planning and Community  
 Department

John M. Dugan, AICP  
 Director

Cliff Morton Development and  
 Business Services Center  
 PO Box 439906  
 San Antonio, TX 78283

