

AN ORDINANCE 2014-11-06-0876

**AMENDING THE LAND USE PLAN CONTAINED IN THE HIGHLANDS COMMUNITY PLAN, A COMPONENT OF THE COMPREHENSIVE MASTER PLAN OF THE CITY, BY CHANGING THE FUTURE LAND USE OF LOTS 18, 19, 20, 21, 22, 23 AND 24, BLOCK 2, NCB 3843 LOCATED ON THE 2300 BLOCK OF NOPAL STREET (AKA 2335 NOPAL STREET), FROM LOW DENSITY RESIDENTIAL LAND USE TO HIGH DENSITY RESIDENTIAL LAND USE.**

\* \* \* \* \*

**WHEREAS**, the Highlands Community Plan was adopted on April 4, 2002 by City Council as a component of the City's Comprehensive Master Plan adopted May 29, 1997; and

**WHEREAS**, the Unified Development Code requires consistency between zoning and the Comprehensive Master Plan and Section 213.003 of the TEXAS LOCAL GOVERNMENT CODE allows amendment of the Comprehensive Master Plan following a public hearing and review by the Planning Commission; and

**WHEREAS**, a public hearing was held on September 24, 2014 by the Planning Commission allowing all interested citizens to be heard; and

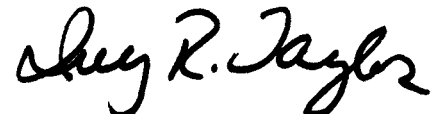
**WHEREAS**, the San Antonio City Council has considered the effect of this amendment to the Comprehensive Master Plan of the City and has determined that it conforms to the approval criteria set forth in the Unified Development Code §35-420, Comprehensive, Neighborhood, Community, and Perimeter Plans; **NOW THEREFORE**;

**BE IT ORDAINED BY THE CITY COUNCIL OF THE CITY OF SAN ANTONIO:**

**SECTION 1.** The Highlands Community Plan, a component of the Comprehensive Master Plan of the City, is hereby amended by changing the future land use of Lots 18, 19, 20, 21, 22, 23 and 24, Block 2, NCB 3843 located on the 2300 block of Nopal Street (aka 2335 Nopal Street), from Low Density Residential land use to High Density Residential land use. All portions of land mentioned are depicted in **Attachments "I" and "II"**, attached hereto and incorporated herein for all purposes.

**SECTION 2.** This ordinance shall take effect November 16, 2014.


**PASSED AND APPROVED** on this 6<sup>th</sup> day of November 2014.



M A Y O R

Ivy R. Taylor

ATTEST:

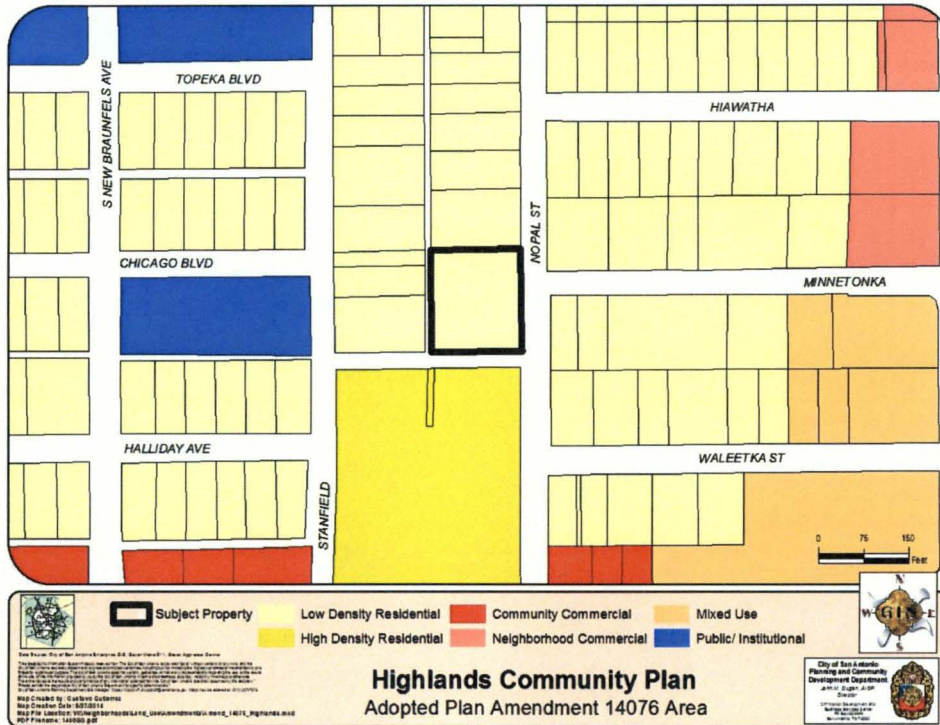
  
\_\_\_\_\_  
Leticia M. Vacek, City Clerk

APPROVED AS TO FORM:

  
\_\_\_\_\_  
for Robert F. Greenblum, City Attorney

<b>Agenda Item:</b>	P-5 ( in consent vote: 21, P-1, Z-1, 22, Z-2, 24, P-3, Z-5, Z-6, Z-7, P-4, Z-8, P-5, Z-9, P-6, Z-10, Z-12, Z-13, Z-14, Z-15, Z-16, Z-20, Z-21, Z-23 )						
<b>Date:</b>	11/06/2014						
<b>Time:</b>	02:13:28 PM						
<b>Vote Type:</b>	Motion to Approve						
<b>Description:</b>	PLAN AMENDMENT # 14076 (District 3): An Ordinance amending the future land use plan contained in the Highlands Community Plan, a component of the Comprehensive Master Plan of the City, by changing the future land use of Lots 18, 19, 20, 21, 22, 23 and 24, Block 2, NCB 3843 located on a portion of the 2300 Block of Nopal Street (aka 2335 Nopal Street) from Low Density Residential land use to High Density Residential land use. Staff and Planning Commission recommend approval. (Associated Zoning Case Z2014242)						
<b>Result:</b>	Passed						
<b>Voter</b>	<b>Group</b>	<b>Not Present</b>	<b>Yea</b>	<b>Nay</b>	<b>Abstain</b>	<b>Motion</b>	<b>Second</b>
Ivy R. Taylor	Mayor		x				
Diego Bernal	District 1	x					
Keith Toney	District 2		x				x
Rebecca Viagran	District 3		x				
Rey Saldaña	District 4	x					
Shirley Gonzales	District 5		x				
Ray Lopez	District 6		x				
Cris Medina	District 7		x				
Ron Nirenberg	District 8		x				
Joe Krier	District 9		x				
Michael Gallagher	District 10		x			x	

**ATTACHMENT I**  
**Land Use Plan as Adopted:**



**ATTACHMENT II**  
**Proposed Amendment:**

