

AN ORDINANCE 2018-04-19-0322

**AMENDING THE OFFICIAL ZONING MAP OF THE CITY OF SAN ANTONIO BY AMENDING CHAPTER 35, UNIFIED DEVELOPMENT CODE, SECTION 35-304, OF THE CITY CODE OF SAN ANTONIO, TEXAS BY CHANGING THE ZONING DISTRICT BOUNDARY OF CERTAIN PROPERTY.**

\* \* \* \* \*

**WHEREAS**, a public hearing was held after notice and publication regarding this amendment to the Official Zoning Map at which time parties in interest and citizens were given an opportunity to be heard; and

**WHEREAS**, the Zoning Commission has submitted a final report to the City Council regarding this amendment to the Official Zoning Map of the City of San Antonio; **NOW THEREFORE**,

**BE IT ORDAINED BY THE CITY COUNCIL OF THE CITY OF SAN ANTONIO:**

**SECTION 1.** Chapter 35, Unified Development Code, Section 35-304, Official Zoning Map, of the City Code of San Antonio, Texas is amended by changing the zoning district boundary of Lot 39, Block C, NCB 8711 from "MF-33 AHOD" Multi-Family Airport Hazard Overlay District to "IDZ AHOD" Infill Development Zone Airport Hazard Overlay District with uses permitted for twenty-one (21) Single-Family Dwelling Units.


**SECTION 2.** The City council approves this Infill Development Zone so long as the attached site plan is adhered to. A site plan is attached as **Exhibit "A"** and made a part hereof and incorporated herein for all purposes.

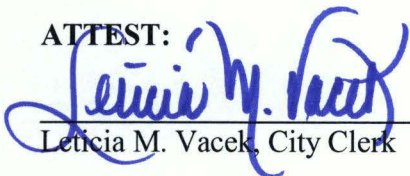
**SECTION 3.** All other provisions of Chapter 35 except those expressly amended by this ordinance shall remain in full force and effect including the penalties for violations as made and provided for in Section 35-491.


**SECTION 4.** The Director of Development Services shall change the zoning records and maps in accordance with this ordinance and the same shall be available and open to the public for inspection.

**SECTION 5.** This ordinance shall become effective April 29, 2018.

**PASSED AND APPROVED** this 19<sup>th</sup> day of April 2018.

  
**M A Y O R**  
Ron Nirenberg

**ATTEST:**  
  
Leticia M. Vacek, City Clerk

**APPROVED AS TO FORM:**  
  
Andrew Segovia, City Attorney

<b>Agenda Item:</b>	Z-16 ( in consent vote: 29, P-1, Z-2, Z-3, Z-5, Z-6, Z-8, Z-9, Z-10, Z-11, Z-13, P-3, Z-14, Z-15, Z-16, Z-17 )						
<b>Date:</b>	04/19/2018						
<b>Time:</b>	02:19:50 PM						
<b>Vote Type:</b>	Motion to Approve						
<b>Description:</b>	ZONING CASE # Z2018120 (Council District 10): Ordinance amending the Zoning District Boundary from "MF-33 AHOD" Multi-Family Airport Hazard Overlay District to "IDZ AHOD" Infill Development Zone Airport Hazard Overlay District with uses permitted for twenty-one (21) Single-Family Dwelling Units on Lot 39, Block C, NCB 8711, located at 3146 Eisenhower Road. Staff and Zoning Commission recommend Approval.						
<b>Result:</b>	Passed						
<b>Voter</b>	<b>Group</b>	<b>Not Present</b>	<b>Yea</b>	<b>Nay</b>	<b>Abstain</b>	<b>Motion</b>	<b>Second</b>
Ron Nirenberg	Mayor		x				
Roberto C. Treviño	District 1		x			x	
William Cruz Shaw	District 2		x				x
Rebecca Viagran	District 3		x				
Rey Saldaña	District 4		x				
Shirley Gonzales	District 5		x				
Greg Brockhouse	District 6	x					
Ana E. Sandoval	District 7		x				
Manny Pelaez	District 8		x				
John Courage	District 9		x				
Clayton H. Perry	District 10		x				

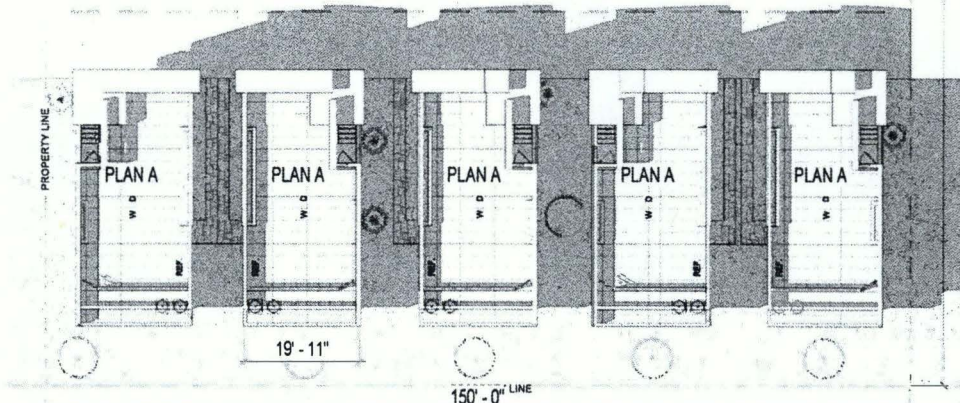
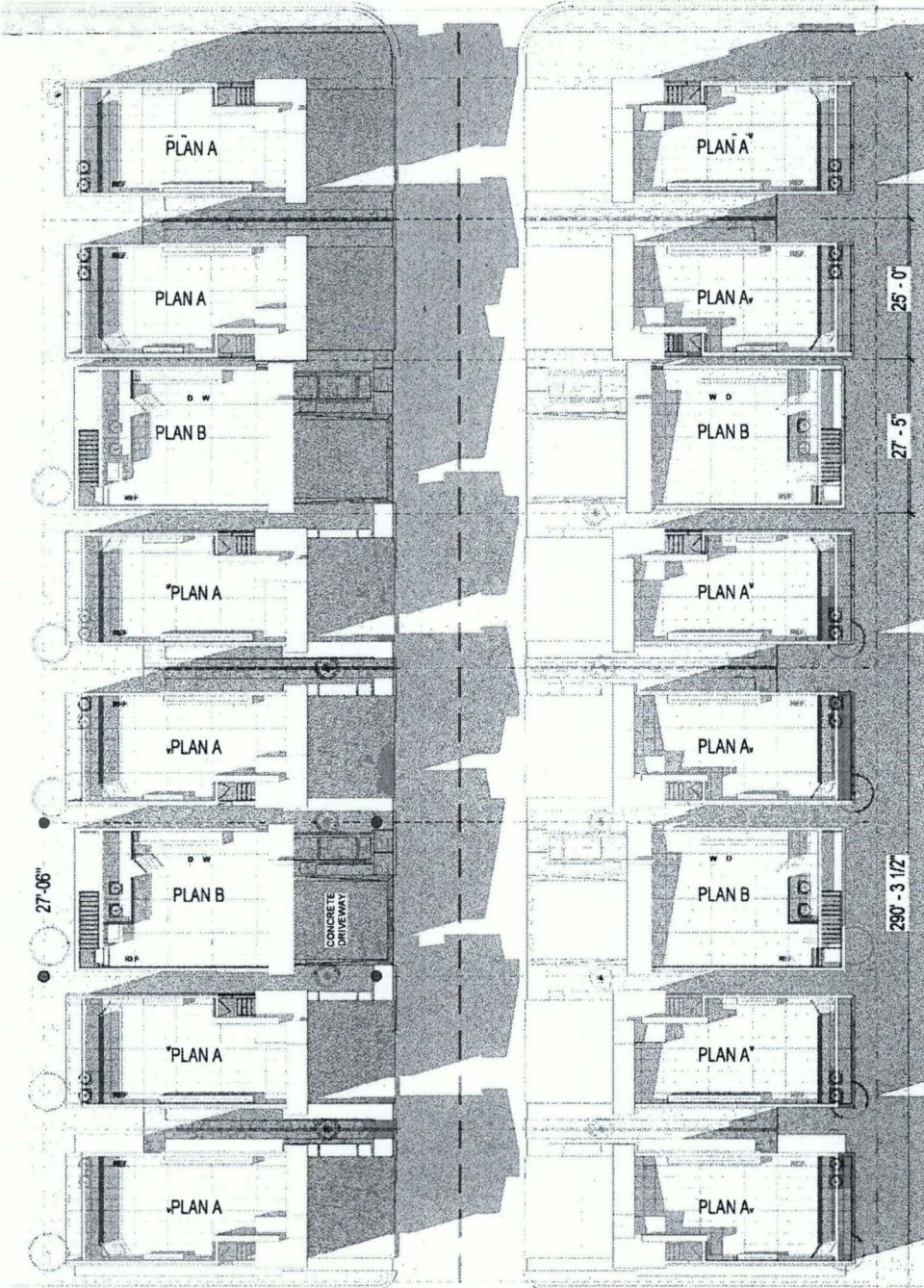
SG/lj  
04/19/2018  
Item No. Z-16

# **EXHIBIT “A”**

# EISENHAUER RD

Legal Description: Lot 39, Block C, NCB 8711  
Requested Zoning: "IDZ AHOD" Infill Development Zone Airport Hazard  
Overlay District for twenty-one (21) Single-Family Dwelling Units

## Z2018120



I, TEARMA LLC, the property owner, acknowledge that this site plan submitted for the purpose of rezoning this property is in accordance with all applicable provisions of the Unified Development Code. Additionally, I understand that City Council approval of a site plan in conjunction with a rezoning case does not relieve me from adherence to any/all City-adopted Codes at the time of plan submittal for building permits.

Exhibit "A"