

**THIS IS A DRAFT AND WILL BE REPLACED BY THE FINAL, SIGNED
ORDINANCE OR RESOLUTION ADOPTED BY CITY COUNCIL.**

ORDINANCE

**RENAMING OF MULTIPLE STREET SEGEMENTS WITHIN THE
WORLD HERITAGE AREA LOCATED IN CITY COUNCIL
DISTRICTS 3 AND 5.**

* * * * *

WHEREAS, Development Services Department received a request originating from the Office of World Heritage to rename “Mission Road” to “Roosevelt Park Drive”; and “Napier Avenue” to “Mission Road”; and “Mission Road” to “San Jose Drive”; and “Padre Drive” to “Mission Road”; and “Mission Parkway” to “Riverfront Parkway”; and “Acequia” to “Espada Road”; and “Ashley Road” to “Espada Road”; and “Villamain Road” to “Mission Road”;

WHEREAS, staff began implementing this request through the street renaming process as required by Chapter 6 of the City Code; and

WHEREAS, staff conducted a technical review, finding the change to conform to City Code requirements for street renaming; and

WHEREAS, staff forwarded the request to all City of San Antonio departments and outside agencies for review and no opposition was identified

WHEREAS, the United States Postal Service approved the proposed street name change on November 4, 2020 in accordance with Chapter 35, section 506(h)(1) of the Unified Development Code; and

WHEREAS, staff properly posted and mailed notice of this street renaming request to abutting property owners, and notice requirements for renaming of the street have been satisfied in accordance with Chapter 6 of the City Code; and

WHEREAS, a public meeting was held on December 15, 2020 allowing all interested persons to be heard, with no one in opposition; and

WHEREAS, the Planning Commission held a public hearing on March 10, 2021, allowing all interested persons to be heard, and recommended approval; **NOW THEREFORE:**

BE IT ORDAINED BY THE CITY COUNCIL OF THE CITY OF SAN ANTONIO;

SECTION 1. “Mission Road” located in City Council District 5 between Roosevelt Avenue and dead end of Mission Rd is hereby renamed “Roosevelt Park Drive”. “Napier Avenue” located in City Council District 3 between Roosevelt Avenue and Padre Drive is hereby renamed “Mission Road”. “Mission Road” located in City Council District 3 between Southeast Military Drive and

5/6/2021

Item No. 21-2575

Napier Avenue is hereby renamed “San Jose Drive”. “Padre Drive” located in City Council District 3 between Napier Avenue and Southeast Military Drive is hereby renamed “Mission Road”. “Mission Parkway” located in City Council District 3 between Padre Drive and Mission Road is hereby renamed “Riverfront Parkway”. “Acequia” located in City Council District 3 between Mission Road and Ashley Road is hereby renamed “Espada Road”. “Ashley Road” located in City Council District 3 between Acequia and Espada Road is hereby renamed “Espada Road”. “Villamain Road” located in City Council District 3 between Graf Road and Shane Road is hereby renamed “Mission Road”. All naming requirements of Chapter 6 of the City Code have been met. The location of the street name change is more specifically depicted in Attachment I. City Staff is directed to provide appropriate signage to this effect.

SECTION 2. (Financials to be provided)

SECTION 3. The financial allocations in this Ordinance are subject to approval by the Director of Finance, City of San Antonio. The Director of Finance, may, subject to concurrence by the City Manager or the City Manager’s designee, correct allocations to specific SAP Fund Numbers, SAP Project Definitions, SAP WBX Elements, SAP Internal Orders, SAP Fund Centers, SAP Cost Centers, SAP Functional Areas, SAP Funds Reservation Document Numbers, and SAP GL Accounts as necessary to carry out the purpose of this Ordinance.

SECTION 4. This Ordinance is effective immediately upon receipt of eight affirmative votes; otherwise, it is effective 10 days after passage.

PASSED AND APPROVED this _____ day of _____, 2021.

M A Y O R
Ron Nirenberg

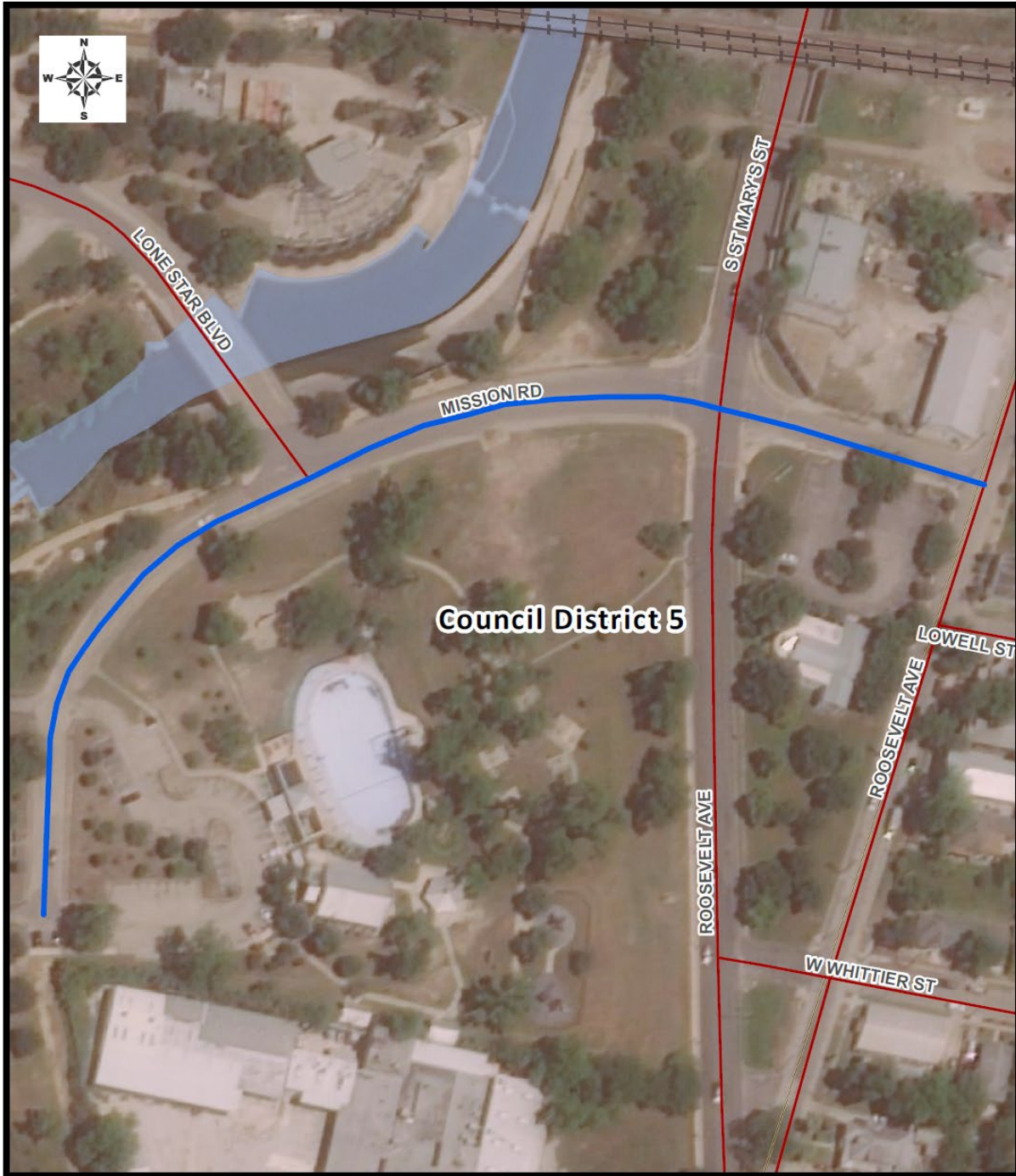
Attest:

Approved As To Form:

Tina Flores, City Clerk

Andrew Segovia, City Attorney

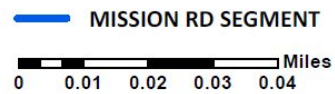
Attachment “I”

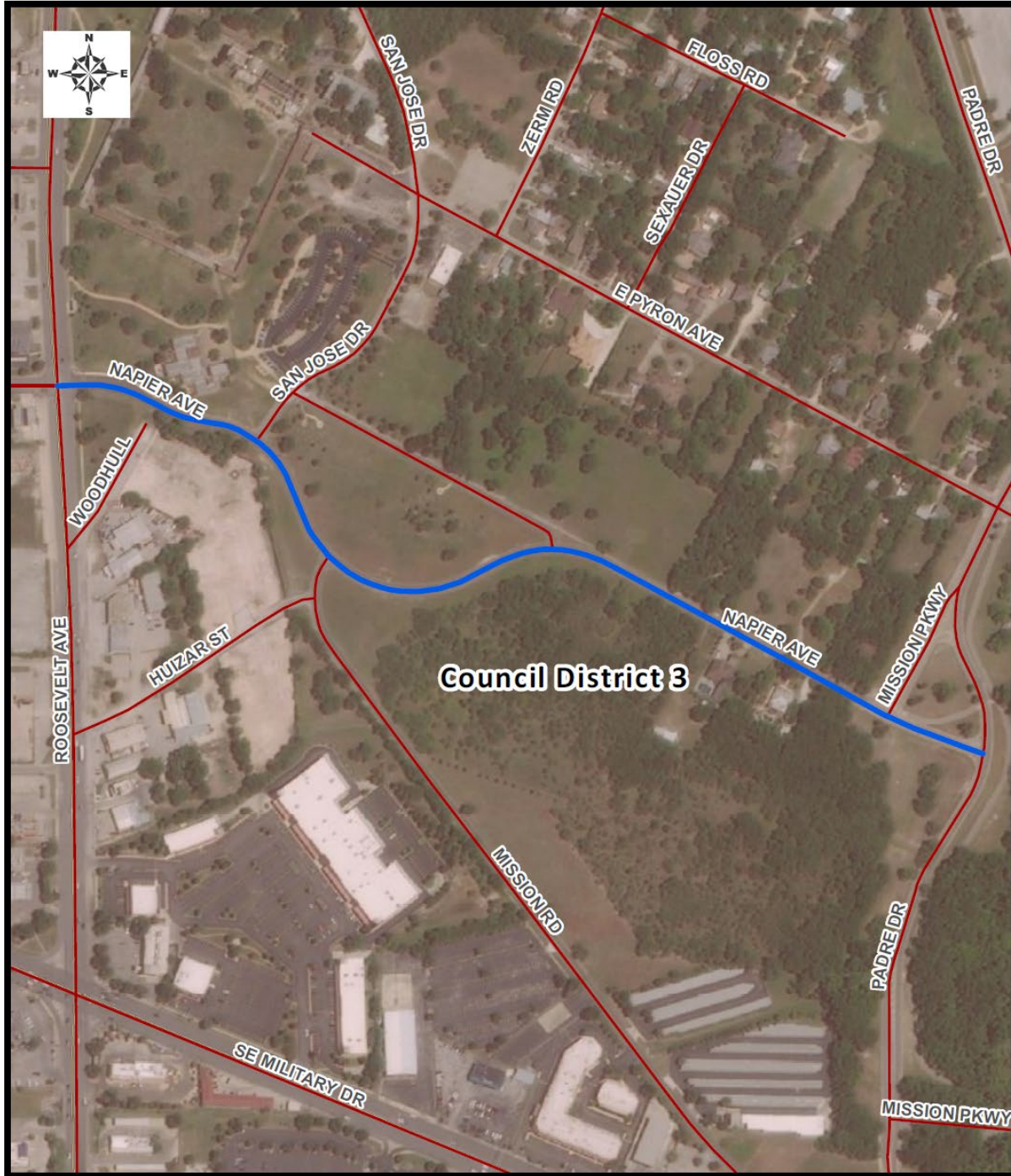


City of San Antonio
Development Services Department
Land Entitlement Section
1901 S. Alamo, San Antonio, Texas 78204
P.O. Box 839966, San Antonio, Texas 78283
<http://www.sanantonio.gov/dsd>

City Council District 5

Proposed Street Name
Mission Rd to Roosevelt Park Dr






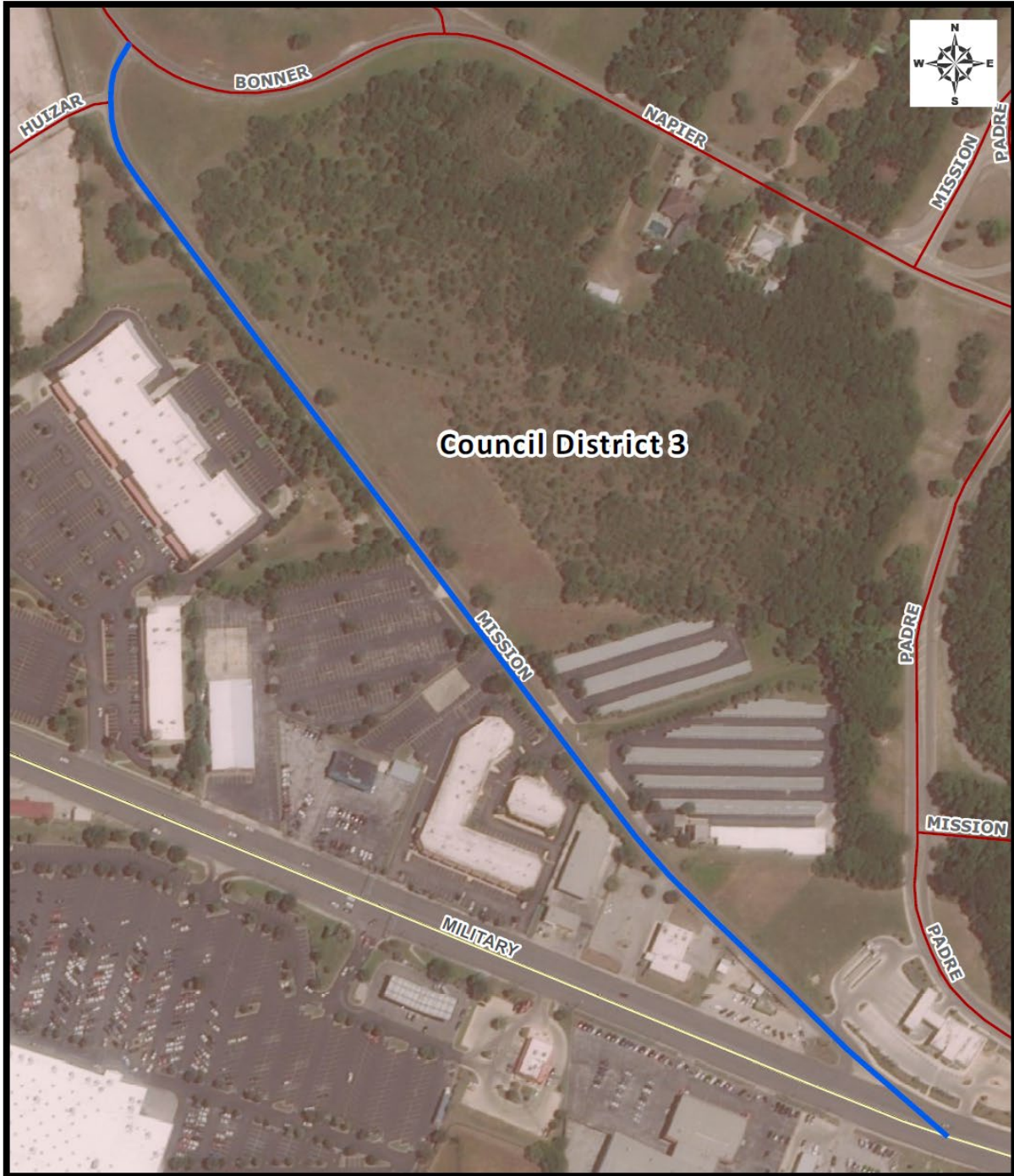
City of San Antonio
Development Services Department
Land Entitlement Section
1901 S. Alamo, San Antonio, Texas 78204
P.O. Box 839966, San Antonio, Texas 78283
<http://www.sanantonio.gov/dsd>

City Council District 3

Proposed Street Name
Napier Ave to
Mission Rd

 NAPIER AVE SEGMENT






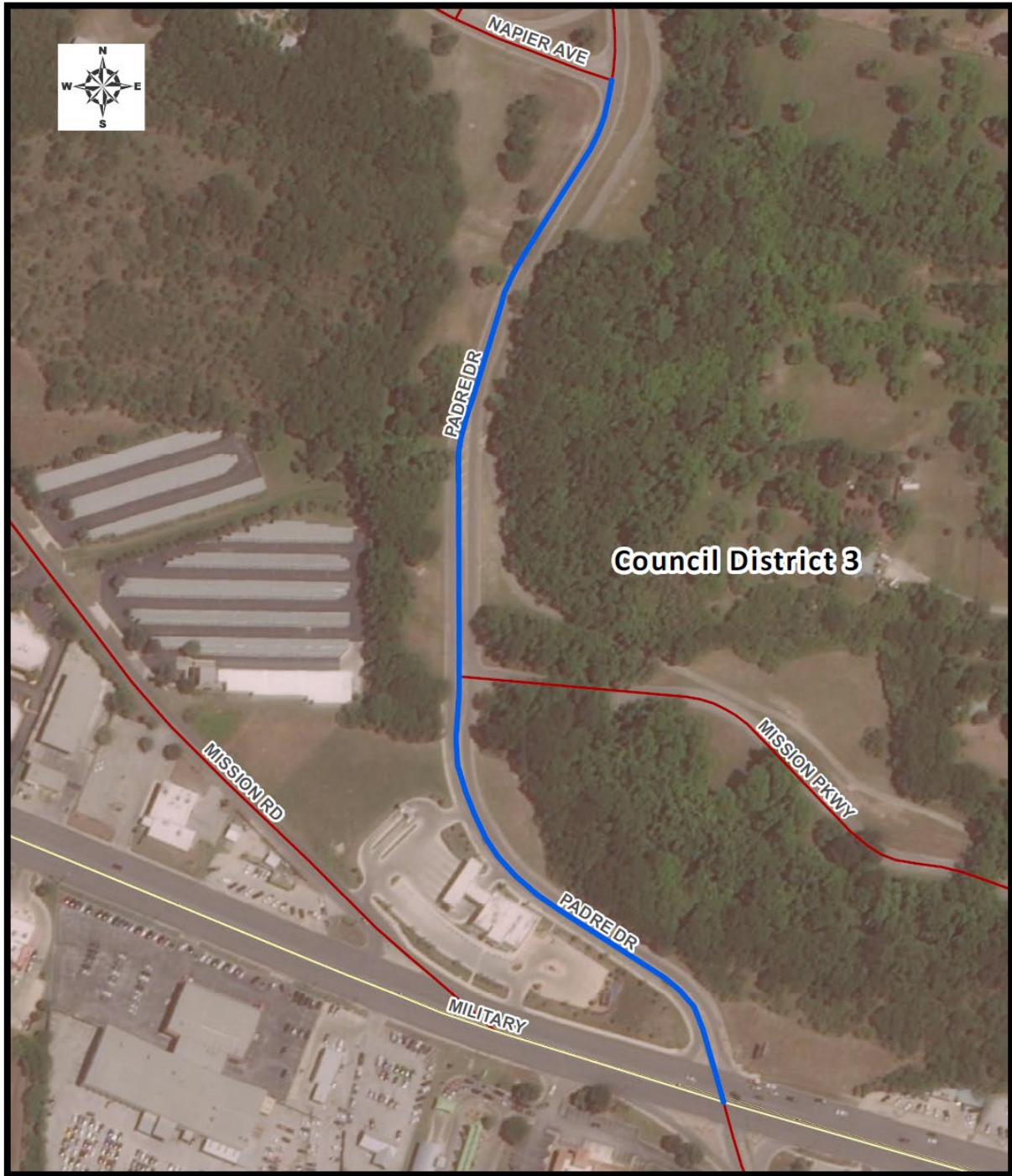
City of San Antonio
Development Services Department
Land Entitlement Section
1901 S. Alamo, San Antonio, Texas 78204
P.O. Box 839966, San Antonio, Texas 78283
<http://www.sanantonio.gov/dsd>

City Council District 3

Proposed Street Name
Mission Rd to
San Jose Dr

MISSION RD SEGMENT







City of San Antonio
Development Services Department
Land Entitlement Section
1901 S. Alamo, San Antonio, Texas 78204
P.O. Box 839966, San Antonio, Texas 78283
<http://www.sanantonio.gov/dsd>

City Council District 3

Proposed Street Name
Padre Dr to
Mission Rd

 PADRE DR SEGMENT






City of San Antonio
Development Services Department
Land Entitlement Section
1901 S. Alamo, San Antonio, Texas 78204
P.O. Box 839966, San Antonio, Texas 78283
<http://www.sanantonio.gov/dsd>

City Council District 3

MISSION RD SEGMENT

Proposed Street Name
Mission Parkway to
Riverfront Parkway








City of San Antonio
Development Services Department
Land Entitlement Section
1901 S. Alamo, San Antonio, Texas 78204
P.O. Box 839966, San Antonio, Texas 78283
<http://www.sanantonio.gov/dsd>

City Council District 3

Proposed Street Name
Acequia to Espada Rd

 ACEQUIA SEGMENT

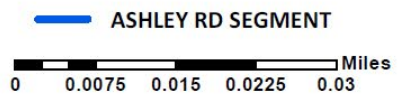


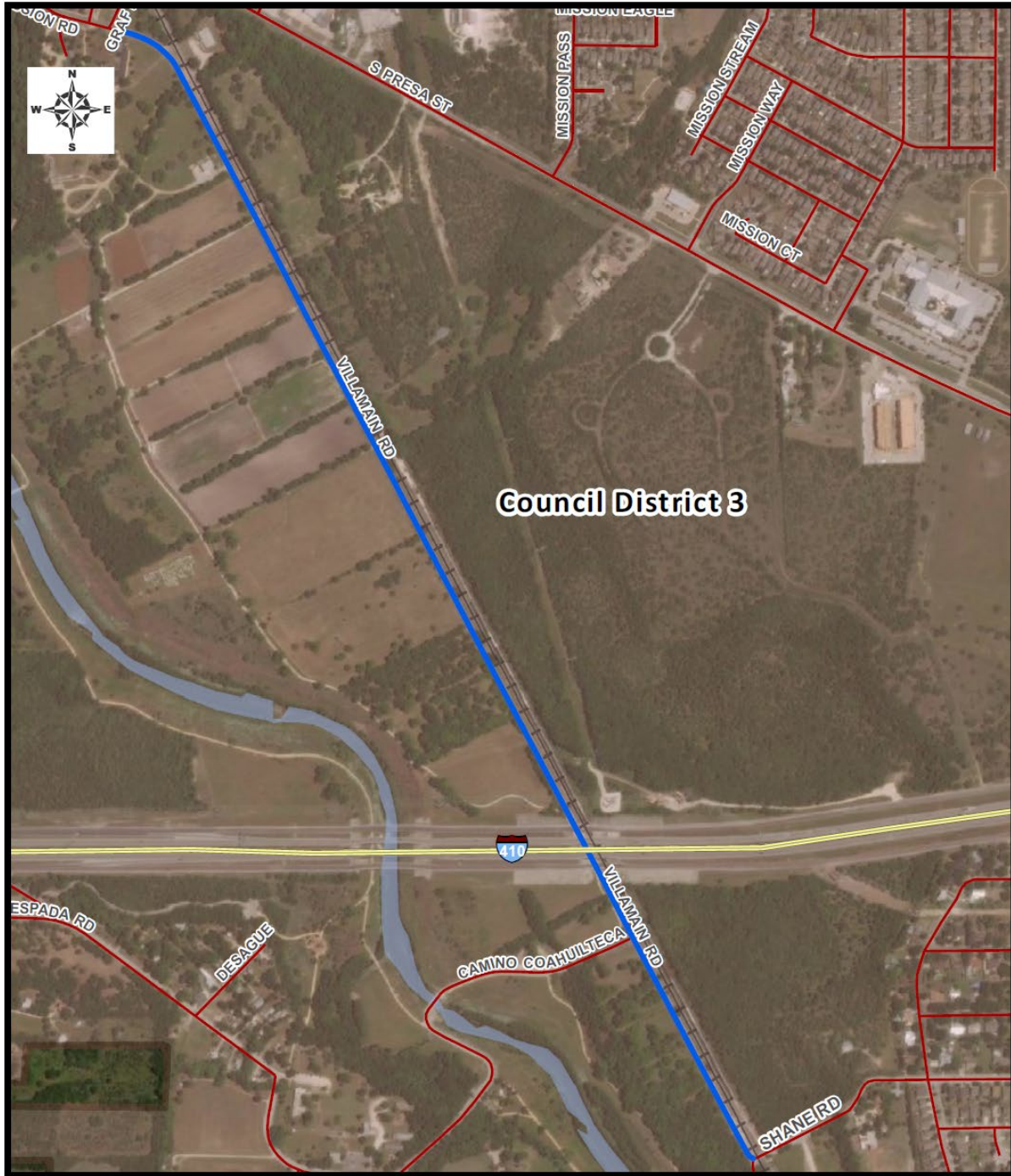


City of San Antonio
Development Services Department
Land Entitlement Section
1901 S. Alamo, San Antonio, Texas 78204
P.O. Box 839966, San Antonio, Texas 78283
<http://www.sanantonio.gov/dsd>

City Council District 3

Proposed Street Name
Ashley Rd to Espada Rd




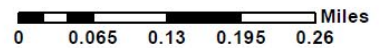


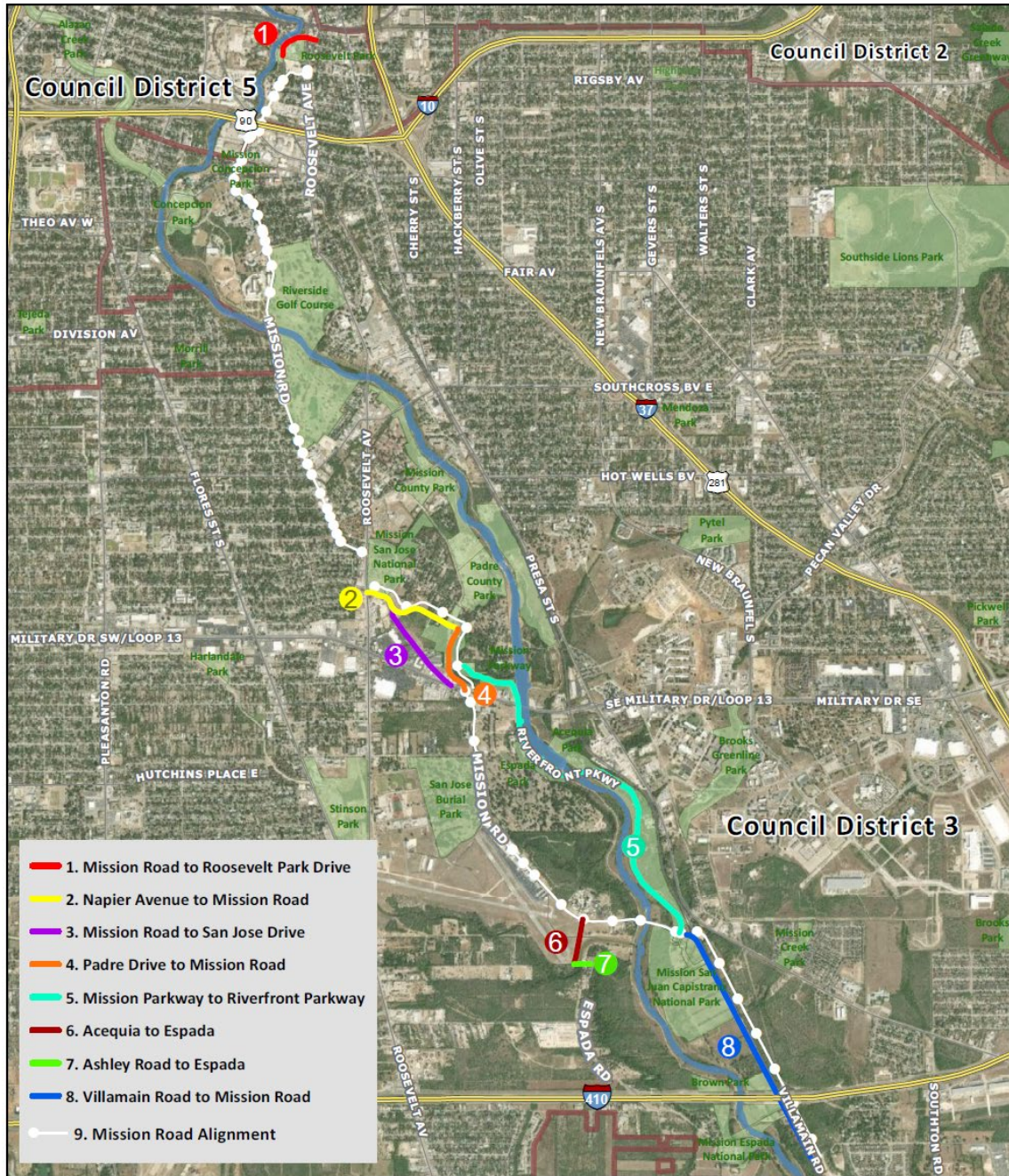
City of San Antonio
Development Services Department
Land Entitlement Section
1901 S. Alamo, San Antonio, Texas 78204
P.O. Box 839966, San Antonio, Texas 78283
<http://www.sanantonio.gov/dsd>

City Council District 3

Proposed Street Name
Villamain Rd to
Mission Rd

 VILLAMAIN SEGMENT

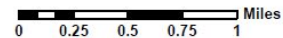




City of San Antonio
 Development Services Department
 Land Entitlement Section
 1901 S. Alamo, San Antonio, Texas 78204
 P.O. Box 839966, San Antonio, Texas 78283
<http://www.sanantonio.gov/dsd>

Mission Road Alignment Map

Council District 3 & 5





City of San Antonio
 Development Services Department
 Land Entitlement Section
 1901 S. Alamo, San Antonio, Texas 78204
 P.O. Box 839966, San Antonio, Texas 78283
<http://www.sanantonio.gov/dsd>

World Heritage Trail Map Council District 3 & 5

