

AN ORDINANCE 2016-02-18-0140

AMENDING THE LAND USE PLAN CONTAINED IN THE NEAR NORTHWEST COMMUNITY PLAN, A COMPONENT OF THE COMPREHENSIVE MASTER PLAN OF THE CITY, BY CHANGING THE USE OF THE SOUTHERN APPROXIMATE SOUTH 44 FEET OF LOTS 25 AND 26 BLOCK 28 IN NCB 1989 LOCATED AT 2327 NORTH ZARZAMORA STREET, FROM NEIGHBORHOOD COMMERCIAL TO COMMUNITY COMMERCIAL.

* * * * *

WHEREAS, the Near Northwest Community Plan was adopted on February 14, 2002 by City Council as a component of the City's Comprehensive Master Plan adopted May 29, 1997; and

WHEREAS, the Unified Development Code requires consistency between zoning and the Comprehensive Master Plan and Section 213.003 of the TEXAS LOCAL GOVERNMENT CODE allows amendment of the Comprehensive Master Plan following a public hearing and review by the Planning Commission; and

WHEREAS, a public hearing was held on August 12, 2015 by the Planning Commission allowing all interested citizens to be heard; and

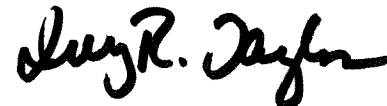
WHEREAS, the San Antonio City Council has considered the effect of this amendment to the Comprehensive Master Plan of the City and has determined that it conforms to the approval criteria set forth in the Unified Development Code §35-420, Comprehensive, Neighborhood, Community, and Perimeter Plans; **NOW THEREFORE**;

BE IT ORDAINED BY THE CITY COUNCIL OF THE CITY OF SAN ANTONIO:

SECTION 1. The Near Northwest Plan, a component of the Comprehensive Master Plan of the City, is hereby amended by changing the use of the southern approximate 44 feet of Lots 25 and 26 Block 28 in NCB 1989 located at 2327 North Zarzamora Street, from Neighborhood Commercial to Community Commercial. All portions of land mentioned are depicted in **Attachments "I" and "II"**, attached hereto and incorporated herein for all purposes.

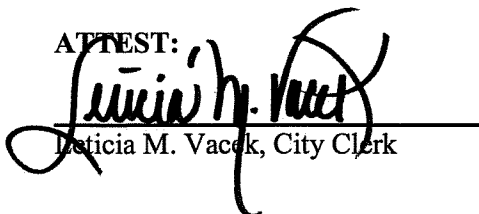
SECTION 2. This ordinance shall become effective February 28, 2016.

PASSED AND APPROVED this 18th day of February, 2016.




M A Y O R
Ivy R. Taylor

ATTEST:



Leticia M. Vaccik, City Clerk

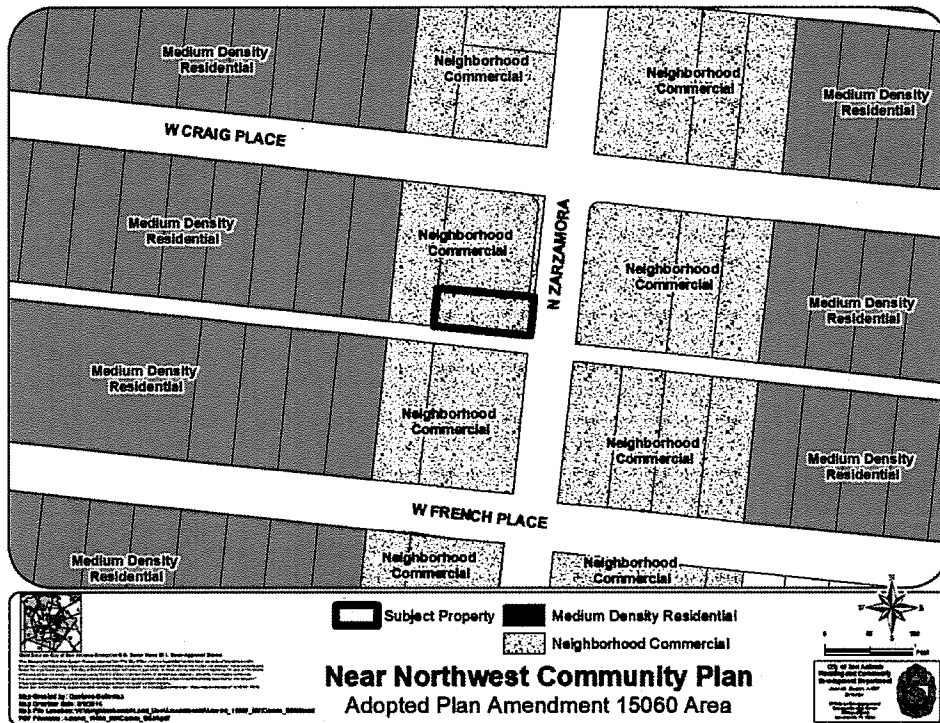
APPROVED AS TO FORM:



for Martha G. Sepeda, Acting City Attorney

Agenda Item:	P-10 (in consent vote: P-10, Z-20)						
Date:	02/18/2016						
Time:	03:27:18 PM						
Vote Type:	Motion to Appr w Cond						
Description:	PLAN AMENDMENT #15060 (Council District 7): An Ordinance amending the future land use plan contained in the Near Northwest Community Plan, a component of the Comprehensive Master Plan of the City, by changing the future land use of southern approximate 44 feet of Lots 25 and 26, Block 28, NCB 1989 located at 2327 North Zarzamora from "Neighborhood Commercial" to "Community Commercial". Staff recommends Denial. Planning Commission recommends Approval. (Associated Zoning Case Z2015294 CD) (Continued from January 28, 2016)						
Result:	Passed						
Voter	Group	Not Present	Yea	Nay	Abstain	Motion	Second
Ivy R. Taylor	Mayor	x					
Roberto C. Treviño	District 1		x				
Alan Warrick	District 2		x				x
Rebecca Viagran	District 3		x				
Rey Saldaña	District 4		x				
Shirley Gonzales	District 5		x				
Ray Lopez	District 6	x					
Cris Medina	District 7		x			x	
Ron Nirenberg	District 8	x					
Joe Krier	District 9	x					
Michael Gallagher	District 10		x				

ATTACHMENT I
Land Use Plan as Adopted:



ATTACHMENT II
Proposed Amendment:

