

AN ORDINANCE 2014 - 08 - 21 - 0632

AMENDING THE LAND USE PLAN CONTAINED IN THE WEST/SOUTHWEST SECTOR PLAN, A COMPONENT OF THE COMPREHENSIVE MASTER PLAN OF THE CITY, BY CHANGING THE USE OF LOT 12, NCB 11635 LOCATED AT 5033 CALLAGHAN ROAD, FROM GENERAL URBAN TIER TO AGRIBUSINESS.

* * * * *

WHEREAS, the West/Southwest Sector Plan was adopted on April 21, 2010 by City Council as a component of the City's Comprehensive Master Plan adopted May 29, 1997; and

WHEREAS, the Unified Development Code requires consistency between zoning and the Comprehensive Master Plan and Section 213.003 of the TEXAS LOCAL GOVERNMENT CODE allows amendment of the Comprehensive Master Plan following a public hearing and review by the Planning Commission; and

WHEREAS, a public hearing was held on June 11, 2014 by the Planning Commission allowing all interested citizens to be heard; and

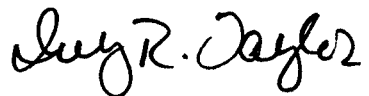
WHEREAS, the San Antonio City Council has considered the effect of this amendment to the Comprehensive Master Plan of the City and has determined that it conforms to the approval criteria set forth in the Unified Development Code §35-420, Comprehensive, Neighborhood, Community, and Perimeter Plans; NOW THEREFORE;

BE IT ORDAINED BY THE CITY COUNCIL OF THE CITY OF SAN ANTONIO:

SECTION 1. The West/Southwest Sector Plan, a component of the Comprehensive Master Plan of the City, is hereby amended by changing the use of Lot 12, NCB 11635 located at 5033 Callaghan, from General Urban Tier to Agribusiness. All portions of land mentioned are depicted in Attachments "I" and "II", attached hereto and incorporated herein for all purposes.


SECTION 2. This ordinance shall become effective August 31, 2014.

PASSED AND APPROVED this 21st day of August, 2014.


M A Y O R
Ivy R. Taylor

ATTEST:

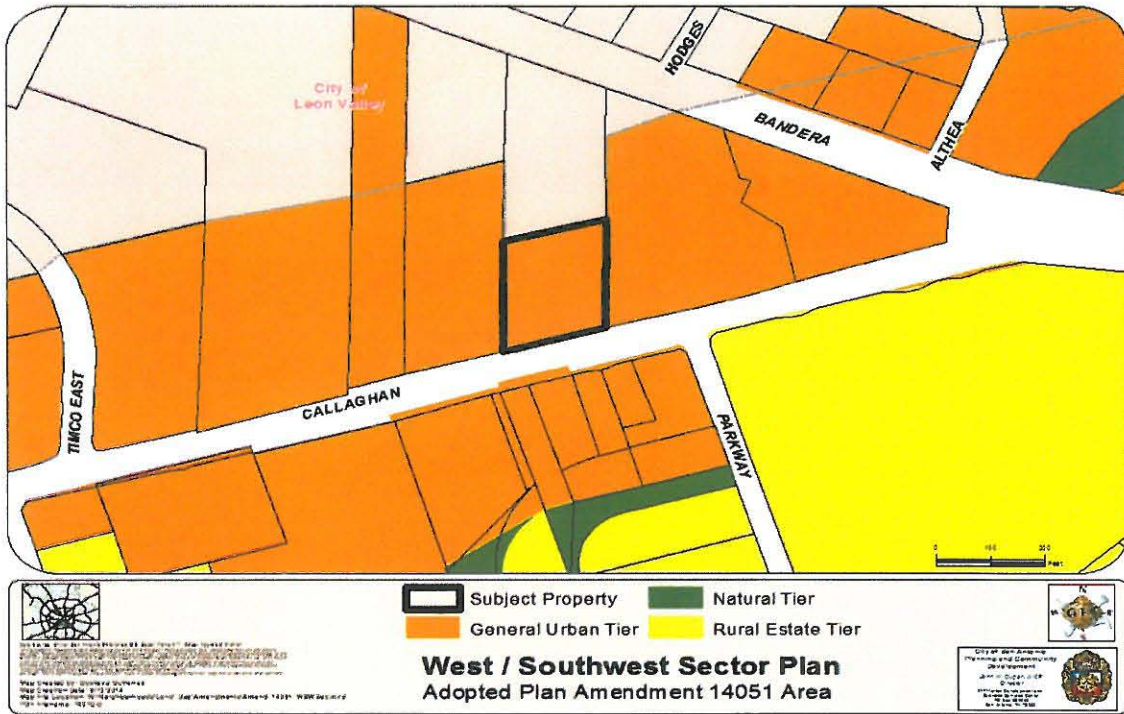
Leticia M. Vacek, City Clerk

APPROVED AS TO FORM:

Robert F. Greenblum, City Attorney

Agenda Item:	P-5 (in consent vote: Z-1, P-1, Z-2, P-3, Z-4, Z-5, Z-6, Z-8, P-4, Z-9, Z-10, P-5, Z-11, Z-12, P-6, Z-13, Z-14)
Date:	08/21/2014
Time:	02:13:25 PM
Vote Type:	Motion to Approve
Description:	PLAN AMENDMENT # 14051 (District 7): An Ordinance amending the future land use plan contained in the West/Southwest Sector Plan, a component of the Comprehensive Master Plan of the City, by changing the future land use of Lot 12, NCB 11635 located at 5033 Callaghan Road from General Urban Tier Land Use to Agribusiness Tier Land Use. Staff and Planning Commission recommend approval. (Associated Zoning Case # Z2014168) (Continued from August 7, 2014)
Result:	Passed

Voter	Group	Not Present	Yea	Nay	Abstain	Motion	Second
Ivy Taylor	Mayor		x				
Diego Bernal	District 1		x				
Keith Toney	District 2		x			x	
Rebecca Viagran	District 3		x				
Rey Saldaña	District 4		x				
Shirley Gonzales	District 5		x				
Ray Lopez	District 6		x				
Mari Aguirre-Rodriguez	District 7		x				
Ron Nirenberg	District 8		x				
Joe Krier	District 9		x				
Michael Gallagher	District 10		x				x

ATTACHMENT I
Land Use Plan as Adopted:



ATTACHMENT II
Proposed Amendment:

