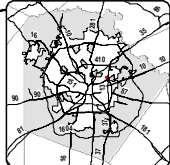


FT. Sam  
Houston  
Military

Proposed  
Low Density  
Residential

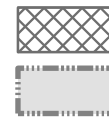
Light  
Industrial

Union Pacific



200' Notification Area

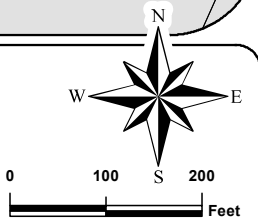
Proposed Low Density Residential



Light Industrial



Military



# San Antonio International Airport Vicinity Land Use Plan

## Proposed Plan Amendment 17072 Area

Data Source: City of San Antonio Enterprise GIS, Bexar Metro 911, Bexar Appraisal District  
\*This Geographic Information System Product received from The City of San Antonio is provided "as is" without warranty of any kind, and the City of San Antonio expressly disclaims all express and implied warranties, including but not limited to the implied warranties of merchantability and fitness for a particular purpose. The City of San Antonio does not warrant, guarantee, or make any representations regarding the use, or the results of the use, of the information provided to you by the City of San Antonio in terms of correctness, accuracy, reliability, timeliness or otherwise. The entire risk as to the results and performance of any information obtained from the City of San Antonio is entirely assumed by the recipient.  
\*Please contact the responsible City of San Antonio Department for specific determinations.  
City of San Antonio Planning Department GIS Manager: Woody Woodruff, woodruff@sanantonio.gov. Maps may be ordered at: (210) 207-7873

Map Created by: Gustavo Gutierrez  
Map Creation Date: 8/7/2017

Map File Location: W:\Archived\Neighborhoods\Land\_Use\Amendments\Amend\_17072\_SAAirport\_B&W.mxd  
PDF Filename: Amend\_17072\_SAAirport\_B&W.pdf

City of San Antonio  
Planning and Community  
Development

John M. Dugan, AICP  
Director

City of San Antonio Development and  
Business Services Center  
PO Box 639666  
San Antonio, TX 78263

