

AN ORDINANCE 2018-01-18-0047

AMENDING THE OFFICIAL ZONING MAP OF THE CITY OF SAN ANTONIO BY AMENDING CHAPTER 35, UNIFIED DEVELOPMENT CODE, SECTION 35-304, OF THE CITY CODE OF SAN ANTONIO, TEXAS BY CHANGING THE ZONING DISTRICT BOUNDARY OF CERTAIN PROPERTY.

* * * * *

WHEREAS, a public hearing was held after notice and publication regarding this amendment to the Official Zoning Map at which time parties in interest and citizens were given an opportunity to be heard; and

WHEREAS, the Zoning Commission has submitted a final report to the City Council regarding this amendment to the Official Zoning Map of the City of San Antonio; **NOW THEREFORE,**

BE IT ORDAINED BY THE CITY COUNCIL OF THE CITY OF SAN ANTONIO:


SECTION 1. Chapter 35, Unified Development Code, Section 35-304, Official Zoning Map, of the City Code of San Antonio, Texas is amended by changing the zoning district boundary of Lots 7, 11, 12, 13, 14, 24, and 25, Block 46, NCB 9330 from "C-2 NA AHOD" Commercial Nonalcoholic Sales Airport Hazard Overlay District to "C-2 AHOD" Commercial Airport Hazard Overlay District.


SECTION 2. All other provisions of Chapter 35 except those expressly amended by this ordinance shall remain in full force and effect including the penalties for violations as made and provided for in Section 35-491.

SECTION 3. The Director of Development Services shall change the zoning records and maps in accordance with this ordinance and the same shall be available and open to the public for inspection.


SECTION 4. This ordinance shall become effective January 28, 2018.

PASSED AND APPROVED this 18th day of January 2018


M A Y O R
Ron Nirenberg

ATTEST:


Leticia M. Vacek, City Clerk

APPROVED AS TO FORM:


For Andrew Segovia, City Attorney

Agenda Item:	Z-22 (in consent vote: Z-2, Z-4, Z-5, Z-6, P-2, Z-7, P-3, Z-8, P-4, Z-12, Z-15, Z-20, Z-22, Z-25, Z-26, Z-27, Z-28, P-6, Z-29, Z-30, Z-31, Z-33, Z-34, Z-35, Z-36, Z-37, Z-38, Z-39, Z-40, Z-43, P-7, Z-44, Z-45, Z-46)						
Date:	01/18/2018						
Time:	02:15:19 PM						
Vote Type:	Motion to Approve						
Description:	ZONING CASE # Z2018031 (Council District 3): An Ordinance amending the Zoning District Boundary from "C-2 NA AHOD" Commercial Nonalcoholic Sales Airport Hazard Overlay District to "C-2 AHOD" Commercial Airport Hazard Overlay District on Lots 7, 11, 12, 13, 14, 24, and 25, Block 46, NCB 9330, located at 2627 Pleasanton Road. Staff and Zoning Commission recommend Approval.						
Result:	Passed						
Voter	Group	Not Present	Yea	Nay	Abstain	Motion	Second
Ron Nirenberg	Mayor		x				
Roberto C. Treviño	District 1		x				x
William Cruz Shaw	District 2		x				
Rebecca Viagran	District 3		x				
Rey Saldaña	District 4		x				
Shirley Gonzales	District 5	x					
Greg Brockhouse	District 6		x				
Ana E. Sandoval	District 7		x			x	
Manny Pelaez	District 8		x				
John Courage	District 9		x				
Clayton H. Perry	District 10		x				