

AN ORDINANCE 2014-11-06-0874

AMENDING THE LAND USE PLAN CONTAINED IN THE STINSON AIRPORT VICINITY LAND USE PLAN, A COMPONENT OF THE COMPREHENSIVE MASTER PLAN OF THE CITY, BY CHANGING THE FUTURE LAND USE OF 25.71 ACRES OUT OF NCB 11156 LOCATED ON A PORTION OF THE 5000 BLOCK OF ROOSEVELT AVENUE FROM MIXED USE TO LOW DENSITY RESIDENTIAL.

* * * * *

WHEREAS, the Stinson Airport Vicinity Land Use Plan was adopted on April 2, 2009 by City Council as a component of the City's Comprehensive Master Plan adopted May 29, 1997; and

WHEREAS, the Unified Development Code requires consistency between zoning and the Comprehensive Master Plan and Section 213.003 of the TEXAS LOCAL GOVERNMENT CODE allows amendment of the Comprehensive Master Plan following a public hearing and review by the Planning Commission; and

WHEREAS, a public hearing was held on September 24, 2014 by the Planning Commission allowing all interested citizens to be heard; and

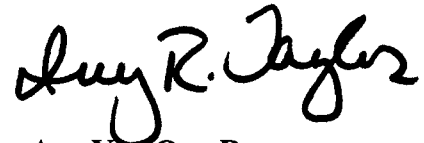
WHEREAS, the San Antonio City Council has considered the effect of this amendment to the Comprehensive Master Plan of the City and has determined that it conforms to the approval criteria set forth in the Unified Development Code §35-420, Comprehensive, Neighborhood, Community, and Perimeter Plans; **NOW THEREFORE;**

BE IT ORDAINED BY THE CITY COUNCIL OF THE CITY OF SAN ANTONIO:

SECTION 1. The Stinson Airport Vicinity Land Use Plan, a component of the Comprehensive Master Plan of the City, is hereby amended by changing the future land use of 25.71 acres out of NCB 11156 located on a portion of the 5000 block of Roosevelt Avenue, from Mixed Use to Low Density Residential. All portions of land mentioned are depicted in **Attachments "I" and "II"**, attached hereto and incorporated herein for all purposes.


SECTION 2. This ordinance shall become effective November 16, 2014.

PASSED AND APPROVED this 6th day of November 2014.




M A Y O R
Ivy R. Taylor

ATTEST:



Jeticia M. Vacek, City Clerk

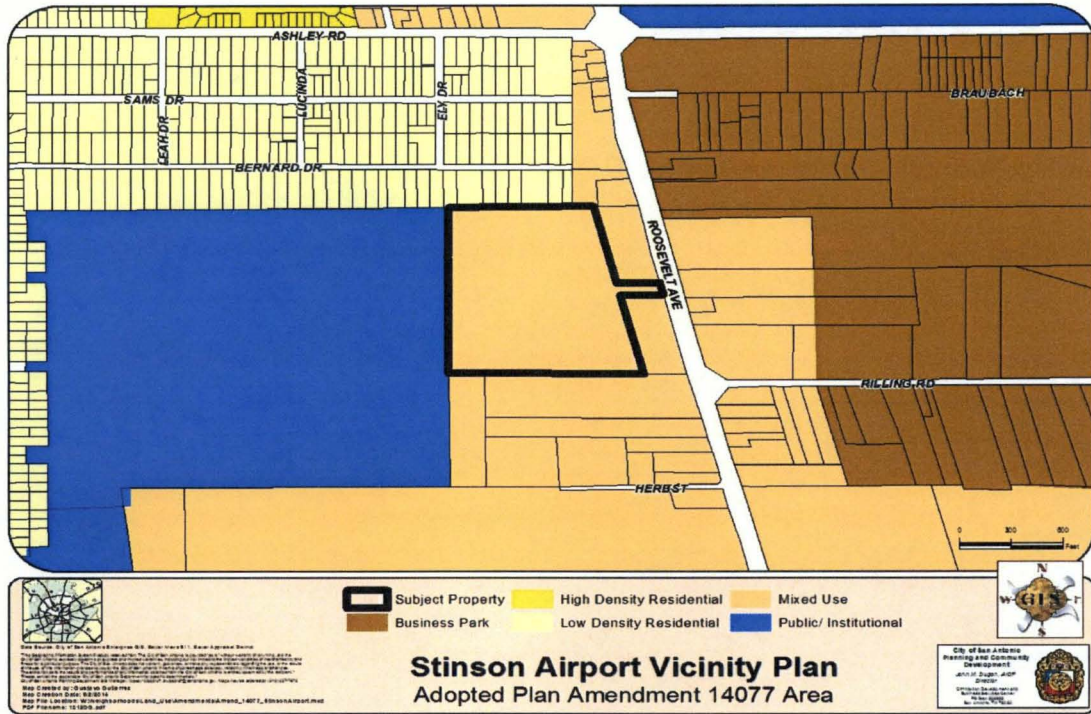
APPROVED AS TO FORM:



For Robert F. Greenblum, City Attorney

Agenda Item:	P-4 (in consent vote: 21, P-1, Z-1, 22, Z-2, 24, P-3, Z-5, Z-6, Z-7, P-4, Z-8, P-5, Z-9, P-6, Z-10, Z-12, Z-13, Z-14, Z-15, Z-16, Z-20, Z-21, Z-23)						
Date:	11/06/2014						
Time:	02:13:28 PM						
Vote Type:	Motion to Approve						
Description:	PLAN AMENDMENT # 14077 (District 3): An Ordinance amending the future land use plan contained in the Stinson Airport Vicinity Land Use Plan, a component of the Comprehensive Master Plan of the City, by changing the future land use of a 25.71 acre tract of land out of NCB 11156 located on a portion of the 5000 Block of Roosevelt Avenue from Mixed Use to Low Density Residential. Staff and Planning Commission recommend approval. (Associated Zoning Case Z2014252)						
Result:	Passed						
Voter	Group	Not Present	Yea	Nay	Abstain	Motion	Second
Ivy R. Taylor	Mayor		x				
Diego Bernal	District 1	x					
Keith Toney	District 2		x				x
Rebecca Viagran	District 3		x				
Rey Saldaña	District 4	x					
Shirley Gonzales	District 5		x				
Ray Lopez	District 6		x				
Cris Medina	District 7		x				
Ron Nirenberg	District 8		x				
Joe Krier	District 9		x				
Michael Gallagher	District 10		x			x	

**ATTACHMENT I
Land Use Plan as Adopted:**



**ATTACHMENT II
Proposed Amendment:**

