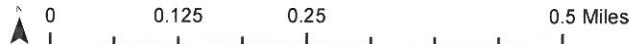
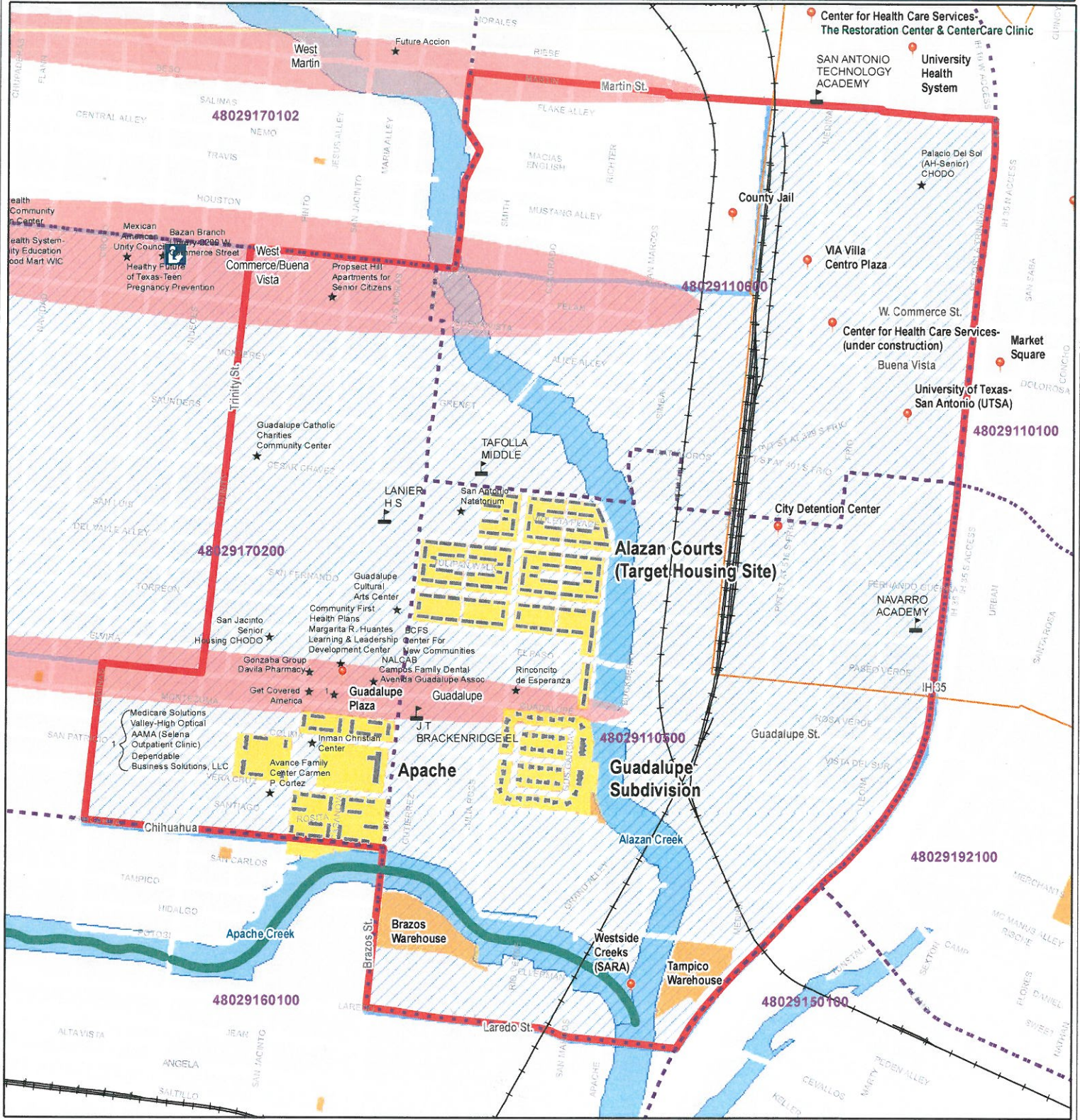
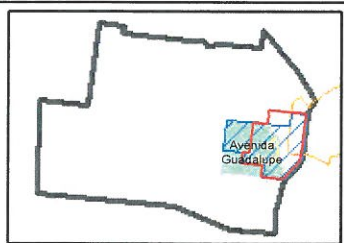


Choice Neighborhood Initiative Grant, Alazan - Attachment 22 Map



- Application Boundary
- Central Business District
- Housing Development
- Housing Development Building Footprint
- SAHA Real Estate
- Westside Development Corp.
- Avenida Guadalupe Neighborhood Assoc.
- REnewSA
- Census Tract (2014 TIGERline)
- Library
- School
- Point of Interest
- Westside Creek Improvements
- Identified Community Partner/Asset
- Railroads
- Business Corridors



The San Antonio Housing Authority has attempted to assure the accuracy of GIS data, information, and maps. We advise they are to be used as an informational tool only; and are not meant to be used for projects requiring survey accuracy. Data, information, and maps are dynamic and in a constant state of maintenance, correction and update; data accuracy cannot be guaranteed. Please contact the Policy & Planning Department at (210) 477-6122 to report any data inaccuracies.

Data Sources: SAHA, CoSA, BCAD, Census