


- Release to City of Garden Ridge
- Parcels
- Cities and Towns
- Edwards Aquifer Recharge Zone
- San Antonio ETJ
- Adjacent Counties



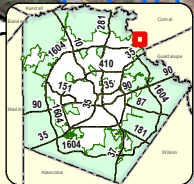
Data Source: City of San Antonio Enterprise GIS, Bexar Metro 911, Bexar Appraisal District
 *This Geographic Information System Product, received from The City of San Antonio is provided "as is" without warranty of any kind, and the City of San Antonio does not accept any express or implied warranties, including but not limited to the implied warranties of merchantability and fitness for a particular purpose. The City of San Antonio does not warrant, guarantee, or make any representation regarding the use, or the results of the use of the information provided to you by the City of San Antonio in terms of correctness, accuracy, reliability, timeliness or otherwise. The entire risk as to the results and performance of any information obtained from the City of San Antonio is hereby assumed by the recipient.
 **Please contact the responsible City of San Antonio Department for specific determinations.
 City of San Antonio Planning and Development Services Department GIS Manager: D. J. (Woody) Woodruff, dwoodruff@sanantonio.gov
 Maps may be reviewed at: GIS/2017/2014
 Map Created by: Gustavo Gutierrez
 Map file location: W:\Gis\shelton\GardenRidge\Garden Ridge ETJ Release.mxd
 Map Last Edited: 8/8/2014
 PDF Filename: 1408GG04.pdf

City of San Antonio

City of Garden Ridge ETJ Release


City of San Antonio
 Planning and Community
 Development

John Dugan
 Director
 City of San Antonio
 Planning and Community
 Development
 1901 South Alamo
 San Antonio, TX 78204



- Release to City of Garden Ridge
- Parcels
- Edwards Aquifer Recharge Zone
- Cities and Towns
- San Antonio ETJ
- Adjacent Counties

2012 Aerial



Data Source: City of San Antonio Enterprise GIS, Bexar Metro 911, Bexar Appraisal District
 *This Geographic Information System Product, received from The City of San Antonio is provided "as is" without warranty of any kind, and the City of San Antonio expressly disclaims all express and implied warranties, including but not limited to the implied warranties of merchantability and fitness for a particular purpose. The City of San Antonio does not warrant, guarantee, or make any representation regarding the use, or the results of the use of the information provided to you by the City of San Antonio in terms of correctness, accuracy, reliability, timeliness or otherwise. The entire risk as to the results and performance of any information obtained from the City of San Antonio is hereby assumed by the recipient.
 **Please contact the responsible City of San Antonio Department for specific determinations.
 City of San Antonio Planning and Development Services Department GIS Manager: D. J. (Woody) Woodruff, dwoodruff@sanantonio.gov
 Maps may be ordered at: (210) 207-7873
 Map Created by: Gustavo Gutierrez
 Map File Location: W:\GIS\shelton\GardenRidge\Garden Ridge ETJ Release.mxd
 Map Last Edited: 8/8/2014
 PDF Filename: 1408GG05.pdf

City of San Antonio

City of Garden Ridge ETJ Release

**City of San Antonio
 Planning and Community
 Development**

John Dugan
 Director
 Chief Modern Development and
 Business Services Center
 1901 South Alamo
 San Antonio, TX 78204