

AN ORDINANCE 2018-12-06-0994

AMENDING THE LAND USE PLAN CONTAINED IN THE SAN ANTONIO INTERNATIONAL AIRPORT VICINITY PLAN & NORTH SECTOR PLAN, A COMPONENT OF THE COMPREHENSIVE MASTER PLAN OF THE CITY, BY CHANGING THE USE OF APPROXIMATELY 17.68 ACRES OF LAND GENERALLY LOCATED SOUTHWEST OF THE THOUSAND OAKS DRIVE AND SCHERTZ ROAD INTERSECTION, LEGALLY DESCRIBED AS 17.68 ACRES OUT OF NCB 14945 FROM "PARKS AND OPEN SPACE" AND "SUBURBAN TIER" TO "PUBLIC INSTITUTIONAL" AND "CIVIC CENTER".

* * * * *

WHEREAS, the San Antonio International Airport Vicinity Plan & North Sector Plan was adopted on May of 2010 (San Antonio International Airport Vicinity Land Use Plan) and August 5, 2010 (North Sector Plan) by City Council as a component of the City's Comprehensive Master Plan adopted May 29, 1997; and

WHEREAS, the Unified Development Code requires consistency between zoning and the Comprehensive Master Plan and Section 213.003 of the TEXAS LOCAL GOVERNMENT CODE allows amendment of the Comprehensive Master Plan following a public hearing and review by the Planning Commission; and

WHEREAS, a public hearing was held on October 24, 2018 by the Planning Commission allowing all interested citizens to be heard; and


WHEREAS, the San Antonio City Council has considered the effect of this amendment to the Comprehensive Master Plan of the City and has determined that it conforms to the approval criteria set forth in the Unified Development Code §35-420, Comprehensive, Neighborhood, Community, and Perimeter Plans; **NOW THEREFORE**;

BE IT ORDAINED BY THE CITY COUNCIL OF THE CITY OF SAN ANTONIO:


SECTION 1. The San Antonio International Airport Vicinity Plan & North Sector Plan, a component of the Comprehensive Master Plan of the City, is hereby amended by changing the use of approximately 17.68 acres of land generally located southwest of the Thousand Oaks Drive and Schertz Road intersection, legally described as 17.68 acres out of NCB 14945, from "Parks and Open Space" and "Suburban Tier" to "Public Institutional" and "Civic Center". All portions of land mentioned are depicted in **Attachment "I"** attached hereto and incorporated herein for all purposes.

SECTION 2. This ordinance shall take effect December 16, 2018.

PASSED AND APPROVED on this 6th day of December 2018.



M A Y O R
Ron Nirenberg

ATTEST:



Leticia M. Vacek, City Clerk

APPROVED AS TO FORM:



Andrew Segovia, City Attorney

Agenda Item:	P-9 (in consent vote: Z-2, Z-4, P-1, Z-5, Z-6, Z-7, Z-8, P-2, Z-9, P-5, Z-12, Z-13, P-6, Z-14, Z-15, Z-16, P-7, Z-19, Z-20, Z-21, P-8, Z-22, P-9, Z-23)						
Date:	12/06/2018						
Time:	02:18:11 PM						
Vote Type:	Motion to Approve						
Description:	PLAN AMENDMENT CASE # 18096 (Council District 10): Ordinance amending the San Antonio International Airport Vicinity Plan, a component of the Comprehensive Master Plan of the City, by changing the future land use from "Parks and Open Space" to "Public Institutional" and to amend the North Sector Plan, by changing the future land use from "Suburban Tier" to "Civic Center" on 17.68 acres out of NCB 14945, generally located southwest of Thousand Oaks and Schertz Road. Staff and Planning Commission recommend Approval. (Associated Zoning Case Z2018335)						
Result:	Passed						
Voter	Group	Not Present	Yea	Nay	Abstain	Motion	Second
Ron Nirenberg	Mayor	x					
Roberto C. Treviño	District 1		x			x	
William Cruz Shaw	District 2		x				x
Rebecca Viagran	District 3		x				
Rey Saldaña	District 4	x					
Shirley Gonzales	District 5		x				
Greg Brockhouse	District 6		x				
Ana E. Sandoval	District 7		x				
Manny Pelaez	District 8		x				
John Courage	District 9		x				
Clayton H. Perry	District 10		x				

SG/lj
12/06/2018
Item No. P-9

ATTACHMENT ‘I’

ATTACHMENT I
Proposed Amendment:

