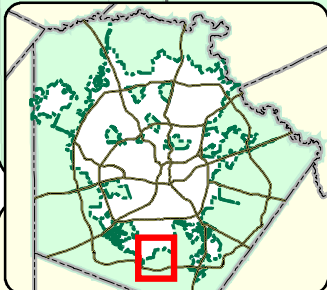
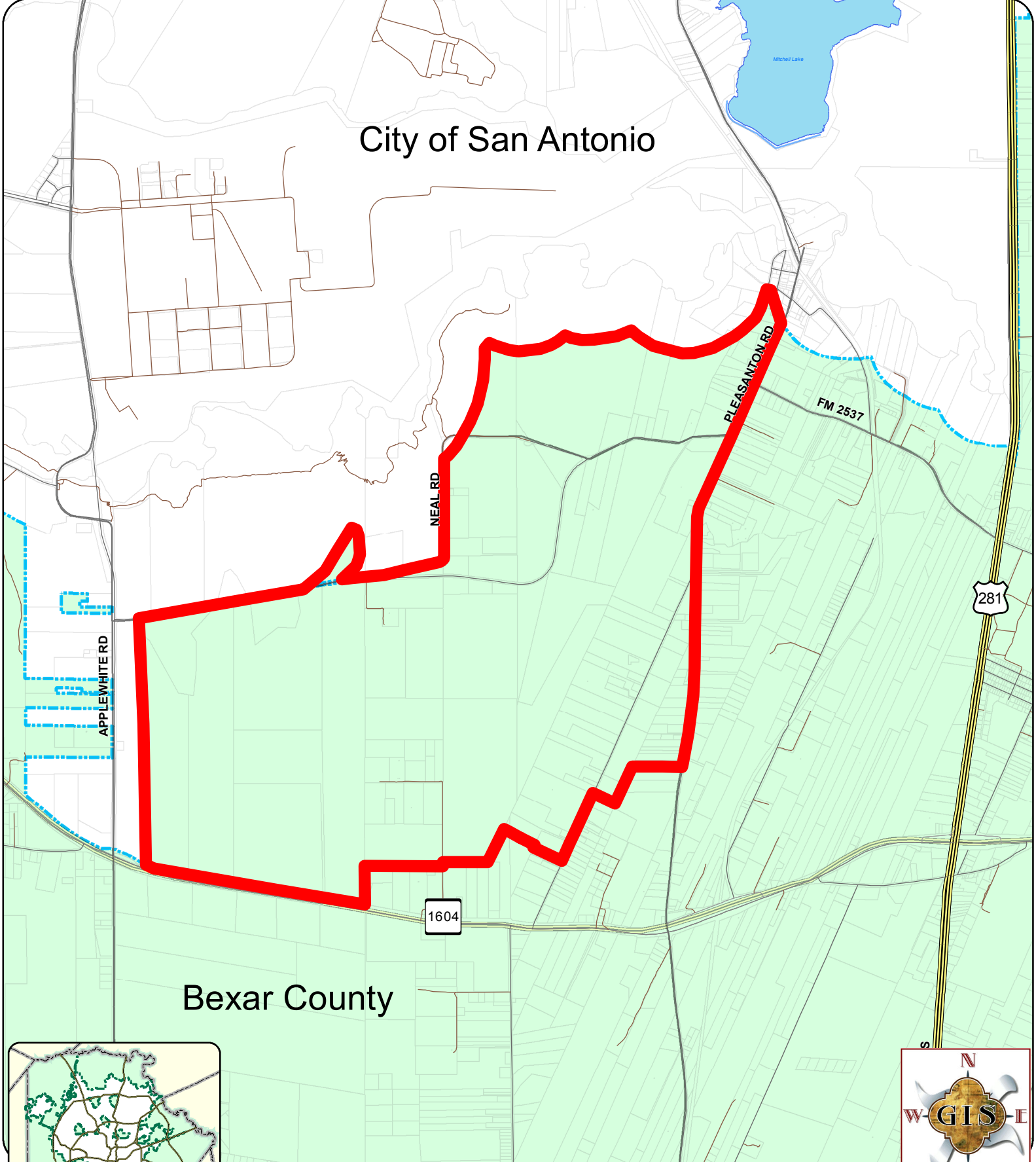


City of San Antonio

Bexar County

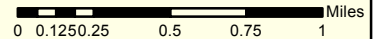


- Neal Road Proposed Annexation Boundary
- City of San Antonio
- BCAD 2016 Parcels
- Bexar County

Total parcels 173

Total Acres - 3,758.7 (5.9 Sq. Miles)

2017 City of San Antonio Neal Road Annexation Area



Data Source: City of San Antonio Enterprise GIS, Bexar Metro 911, Bexar Appraisal District
 *This Geographic Information System Product, received from the City of San Antonio is provided "as is" without warranty of any kind, and the City of San Antonio expressly disclaims all express and implied warranties, including but not limited to the implied warranties of merchantability and fitness for a particular purpose. The City of San Antonio does not warrant, guarantee, or make any representation regarding the use, or the results of the use, of the information provided to you by the City of San Antonio in terms of timeliness, accuracy, reliability, completeness, or otherwise. The entire risk as to the results and performance of any information obtained from the City of San Antonio is entirely assumed by the recipient.
 **Please contact the responsible City of San Antonio Department for specific determinations.
 Maps may be ordered at: (210) 207-7933

Map Path: Y:\common\misc\29\GIS\Pin50\plan_1\lib\Projects\2017\Planning\NealRdProposedAnnexArea_04212017.mxd
 Date/Time Saved: 04/21/17 at 4:26:13 PM
 PDF Filename: NealRdProposedAnnexArea_04212017.pdf

City of San Antonio
 Information Technology Services Department
 GIS Public Service Unit
 Riverview Towers
 111 Soledad St, 9th Floor, Suite 900
 San Antonio, TX 78205