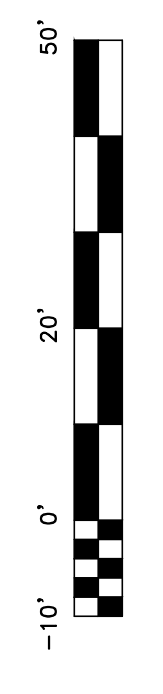



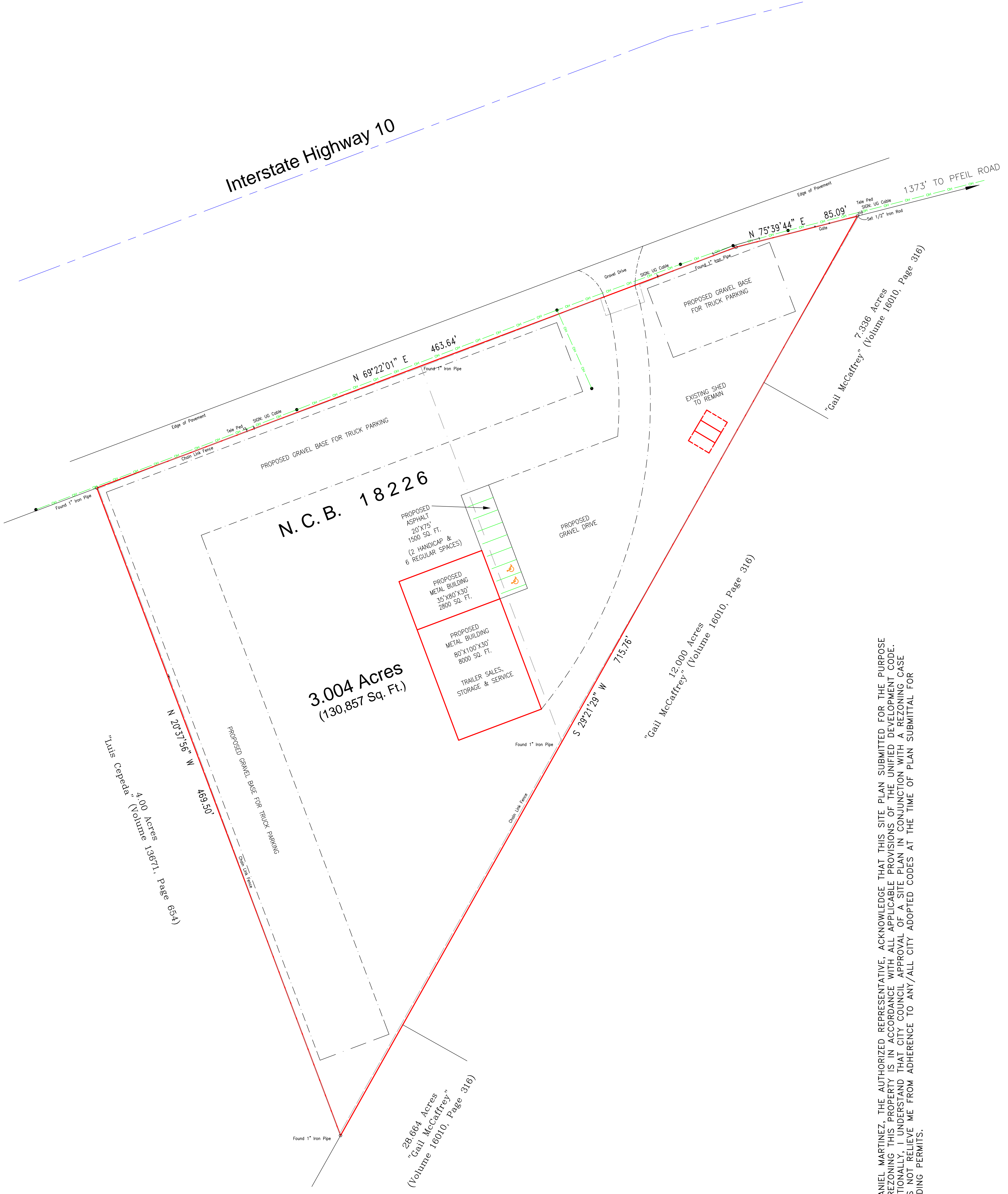
A SITE PLAN



Bearings are based on
 GPS observations.
 Datum is NAD 83
 N.T.S. Central Zone
 NAD 83



Interstate Highway 10



I, DANIEL MARTINEZ, THE AUTHORIZED REPRESENTATIVE, ACKNOWLEDGE THAT THIS SITE PLAN SUBMITTED FOR THE PURPOSE OF REZONING THIS PROPERTY IS IN ACCORDANCE WITH ALL APPLICABLE PROVISIONS OF THE UNIFIED DEVELOPMENT CODE. ADDITIONALLY, I UNDERSTAND THAT CITY COUNCIL APPROVAL OF A SITE PLAN IN CONJUNCTION WITH A REZONING CASE DOES NOT RELIEVE ME FROM ADHERENCE TO ANY/ALL CITY ADOPTED CODES AT THE TIME OF PLAN SUBMITTAL FOR BUILDING PERMITS.