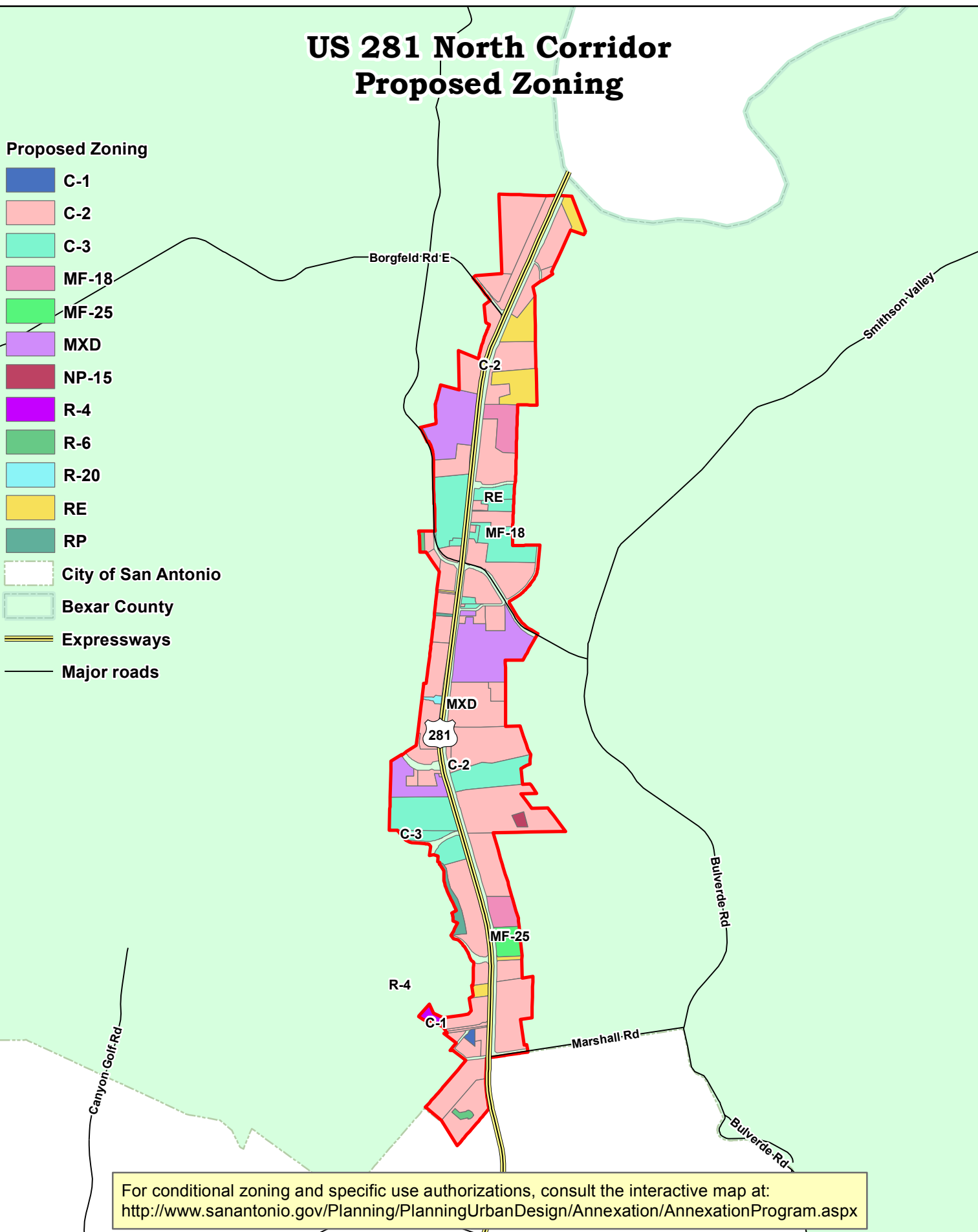


US 281 North Corridor Proposed Zoning







Proposed Zoning

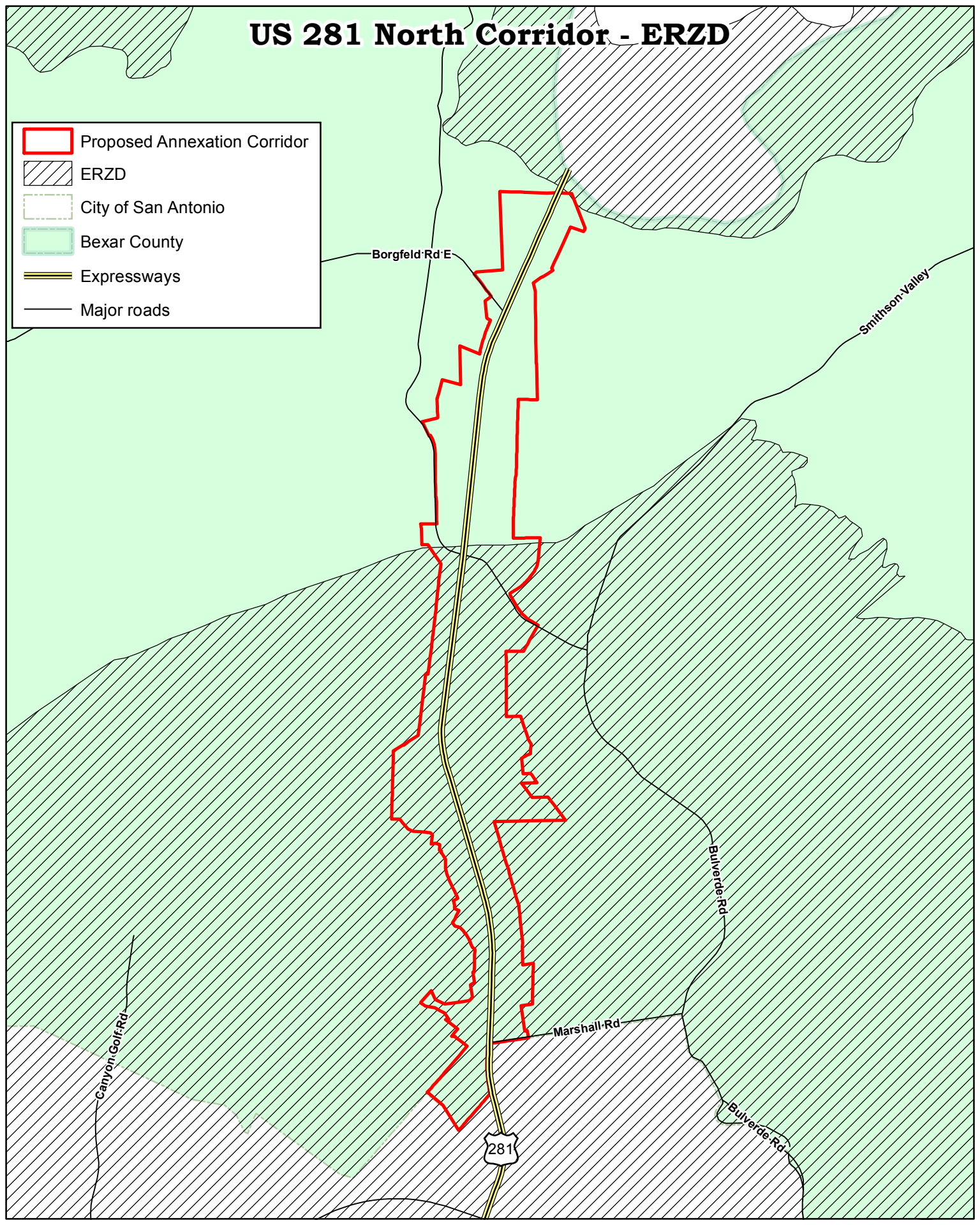
- C-1
- C-2
- C-3
- MF-18
- MF-25
- MXD
- NP-15
- R-4
- R-6
- R-20
- RE
- RP
- City of San Antonio
- Bexar County
- Expressways
- Major roads









For conditional zoning and specific use authorizations, consult the interactive map at:
<http://www.sanantonio.gov/Planning/PlanningUrbanDesign/Annexation/AnnexationProgram.aspx>

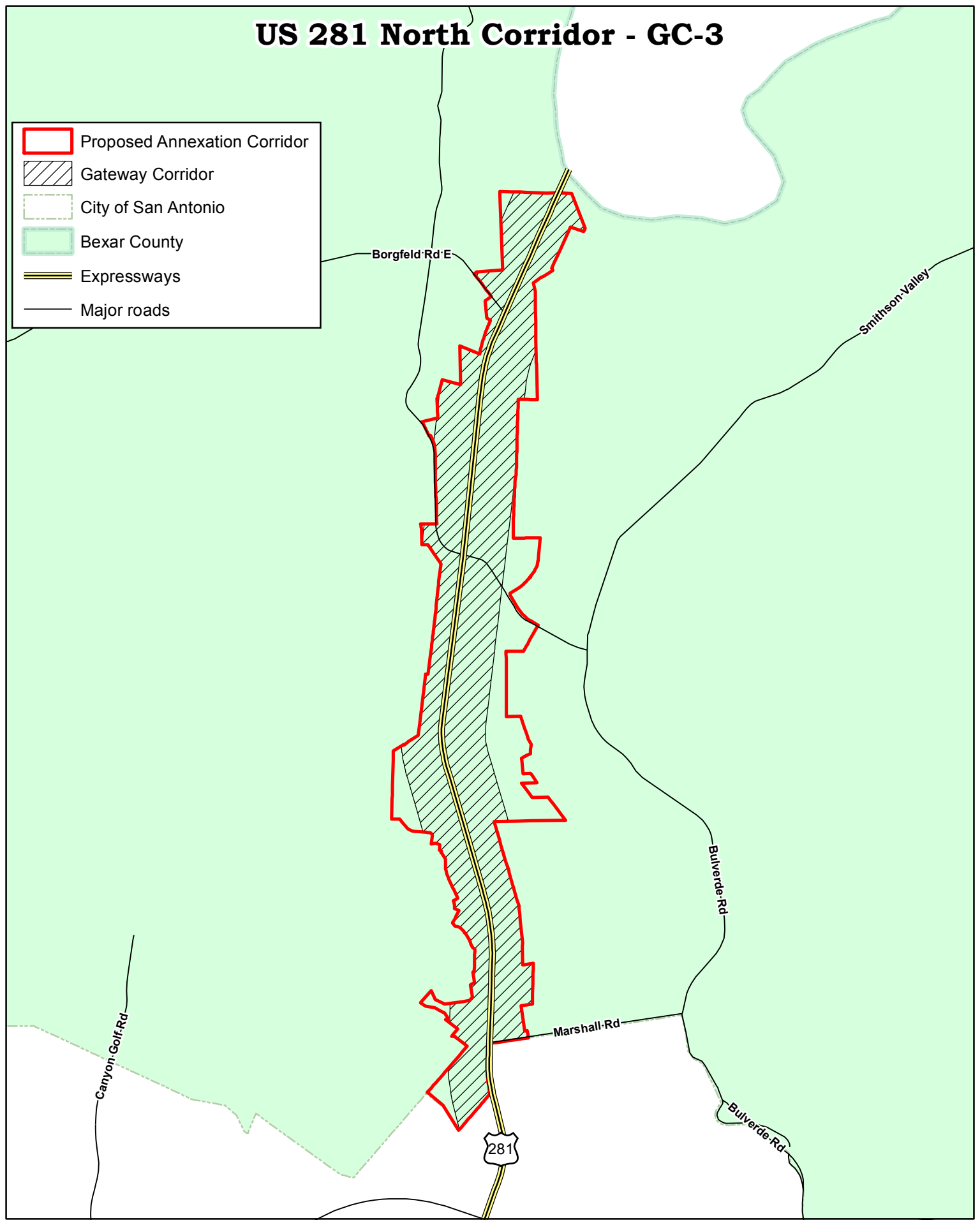
US 281 North Corridor - ERZD

-  Proposed Annexation Corridor
-  ERZD
-  City of San Antonio
-  Bexar County
-  Expressways
-  Major roads









US 281 North Corridor - GC-3

-  Proposed Annexation Corridor
-  Gateway Corridor
-  City of San Antonio
-  Bexar County
-  Expressways
-  Major roads



US 281 North Corridor - MLOD-1

-  Proposed Annexation Corridor
-  MLOD
-  City of San Antonio
-  Bexar County
-  Expressways
-  Major roads

