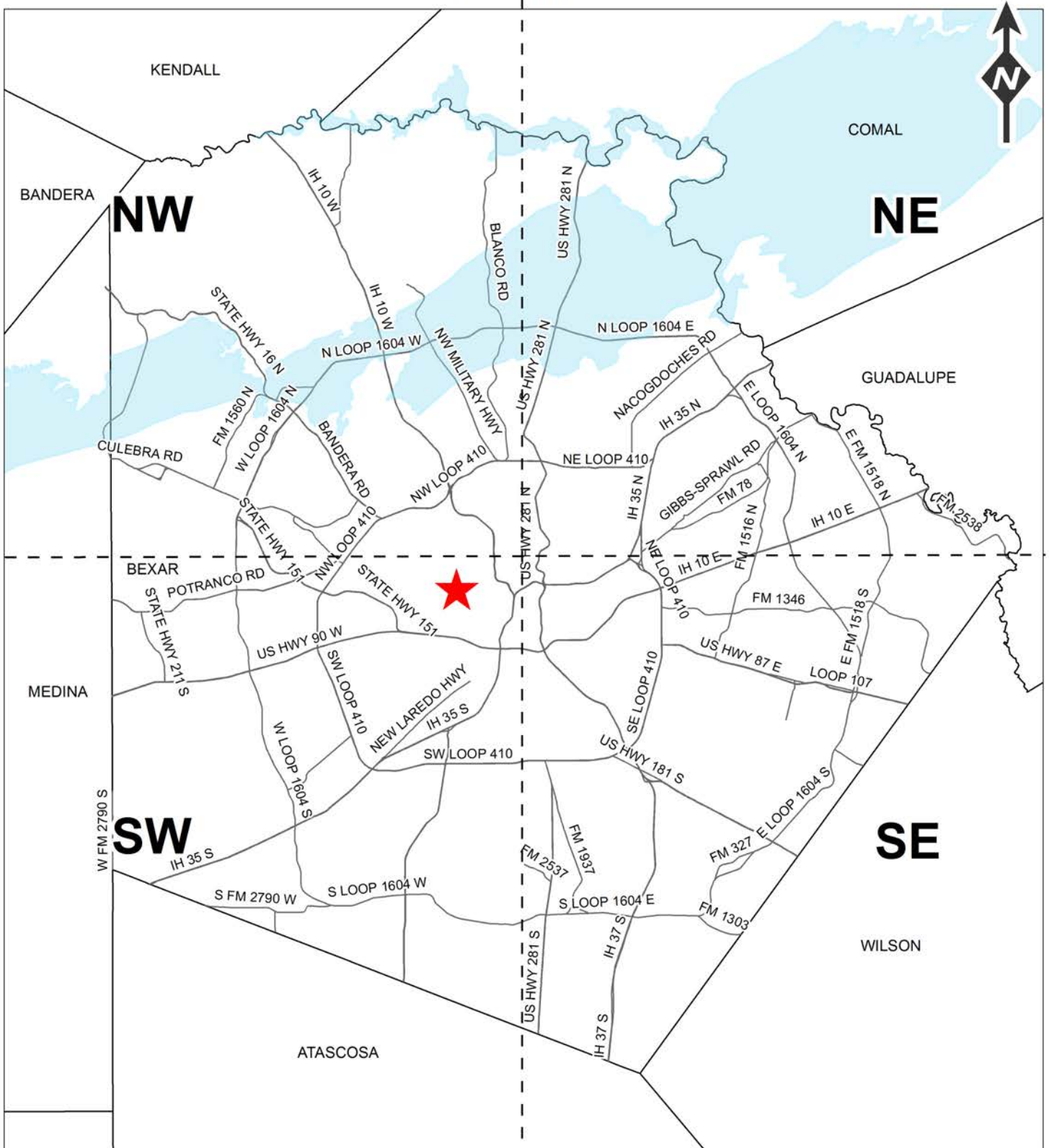



SAN ANTONIO WATER SYSTEM PROJECT AREA MAP

EXHIBIT "A-1"



C5 CULEBRA - CASTROVILLE TO LAREDO & C28 ZARZAMORA CREEK, SAN GABRIEL

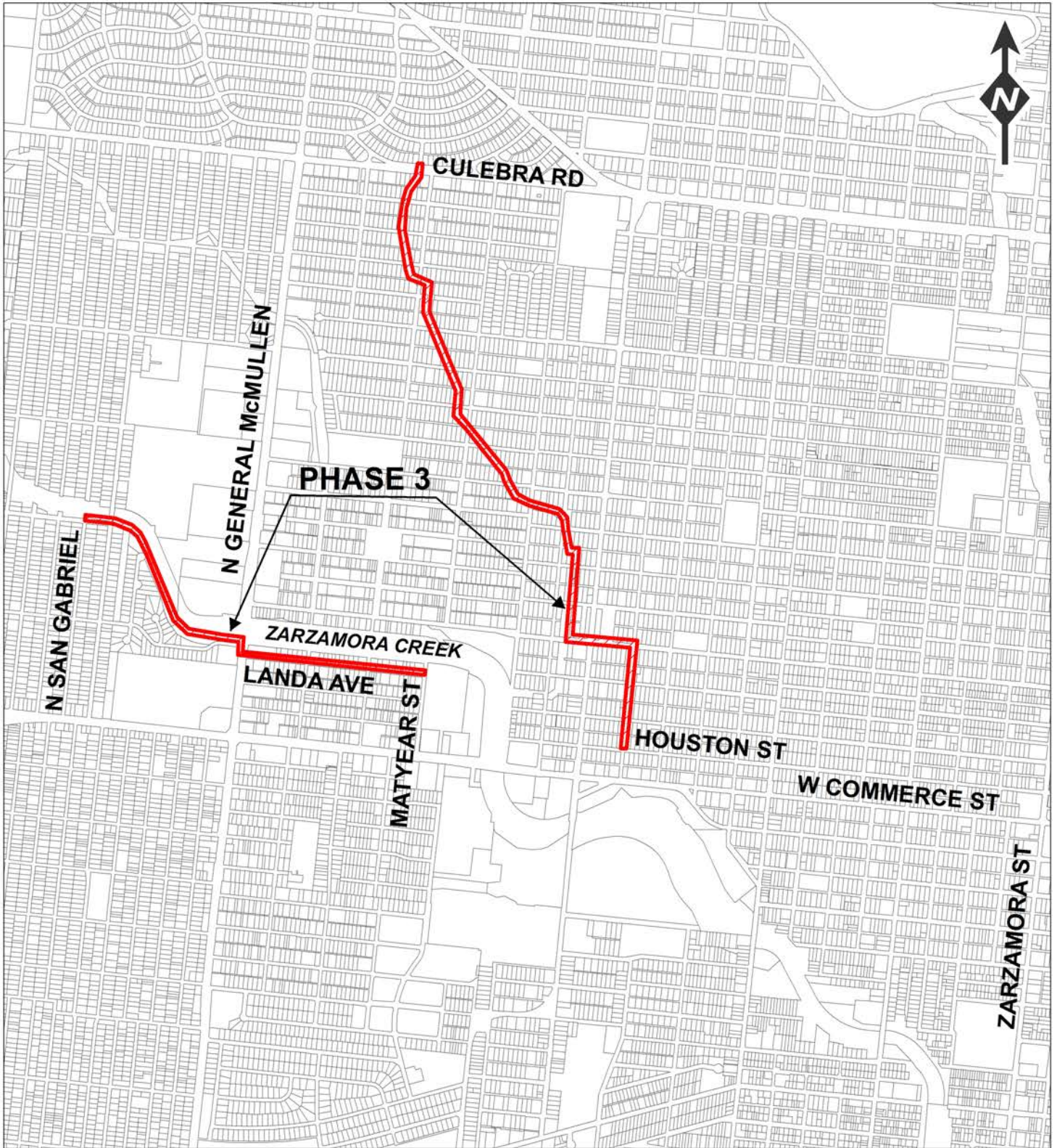
LEGEND

-  PROJECT SITE
-  EDWARDS RECHARGE ZONE



SAN ANTONIO WATER SYSTEM PROJECT SITE MAP

EXHIBIT "A-1"



C5 CULEBRA - CASTROVILLE TO LAREDO &
C28 ZARZAMORA CREEK,
SAN GABRIEL TO NW 23RD ST
PHASE 3

LEGEND

 PROJECT LIMITS

