

AN ORDINANCE 2018-08-02-0582

AMENDING THE OFFICIAL ZONING MAP OF THE CITY OF SAN ANTONIO BY AMENDING CHAPTER 35, UNIFIED DEVELOPMENT CODE, SECTION 35-304, OF THE CITY CODE OF SAN ANTONIO, TEXAS BY CHANGING THE ZONING DISTRICTS OF CERTAIN PROPERTY.

* * * * *

WHEREAS, a public hearing was held after notice and publication regarding this amendment to the Official Zoning Map at which time parties in interest and citizens were given an opportunity to be heard; and

WHEREAS, the Zoning Commission has submitted a final report to the City Council regarding this amendment to the Official Zoning Map of the City of San Antonio; **NOW THEREFORE**,

BE IT ORDAINED BY THE CITY COUNCIL OF THE CITY OF SAN ANTONIO:


SECTION 1. Chapter 35, Unified Development Code, Section 35-304, Official Zoning Map, of the City Code of San Antonio, Texas is amended so that it shall include a change of multiple zoning districts of certain properties located within the World Heritage Buffer Zone area, generally bound by Cesar Chavez Boulevard to the north, Loop 1604 to the south, Flores Street and Pleasanton Road to the west, and Highway 281/IH 37 to the east, from multiple zoning districts to zoning districts on certain properties more specifically described in **Exhibit "A"** and made a part hereof and incorporated herein for all purposes. All overlay districts remain unchanged.


SECTION 2. All other provisions of Chapter 35 except those expressly amended by this ordinance shall remain in full force and effect including the penalties for violations as made and provided for in Section 35-491.


SECTION 3. The Director of Development Services shall change the zoning records and maps in accordance with this ordinance and the same shall be available and open to the public for inspection.

SECTION 4. This ordinance shall become effective August 12, 2018.

PASSED AND APPROVED this 2nd day of August 2018.


M A Y O R
Ron Nirenberg

ATTEST:

Leticia M. Vacek, City Clerk

APPROVED AS TO FORM:

For Andrew Segovia, City Attorney

Agenda Item:	Z-21 (in consent vote: P-9, Z-21)						
Date:	08/02/2018						
Time:	05:53:40 PM						
Vote Type:	Motion to Appr w Cond						
Description:	<p>ZONING CASE # Z2017005 CD (Council District 3 & 5): Ordinance changing various Zoning District Boundaries on multiple properties to "R-4"; "R-5"; "R-6"; "R-6 CD" with a Conditional Use for Two Dwelling Units; "R-6 CD" with a Conditional Use for Four Dwelling Units, "IDZ" with uses permitted in "MF-33" and "C-1"; "IDZ" with uses permitted in "C-2", Multi-Family Residential Uses Not to Exceed 55 Units Per Acre, Bar With and Without Cover Charge, Nightclub With or Without Cover Charge, Parking Garage, Brewery, Micro-brewery, Alcohol Distillation, Winery with Bottling, Dance Hall, Live Entertainment With/Without Cover Charge 3 or More Days Per Week, Townhomes, Coffee Roasting, Food Service Establishment With/Without Cover Charge 3 or More Days Per Week, Beer Garden, Reception Hall/Meeting Facilities, Outdoor Market/Farmer Market, Bed & Breakfast, Boarding Home, Hotel, Hotel Taller than 34 Feet, Water Distillation, Cosmetics Manufacturing or Processing, Fitness Center/Health Club, Natatorium, Recreational Vehicle Park, Flea Market-Indoor and Outdoor, Laboratory-Research or Testing, and Private Club; "IDZ" with uses permitted in "C-2," Multi-Family Residential Uses not to exceed 100 units per acre, Bar, Micro-Brewery, Beer Garden and Hotel; "MF-33"; "IDZ" with uses permitted in "C-1" and Live Entertainment With/Without Cover Charge 3 or More Days Per Week, Reception Hall & Meeting Facilities; "IDZ" with uses permitted in "C-1" and Multi-Family Residential Uses Not to Exceed 55 Units per Acre; "C-1"; "C-2" "C-2NA" Commercial Nonalcoholic Sales District; "C-2 CD" with a Conditional Use for a Construction Contractor Facility; "C-3"; "FR" Farm and Ranch District; and "RP" Resource Protection District. All overlay districts remain unchanged. The properties are generally located within the World Heritage Buffer Zone area, and generally bounded by Cesar Chavez Boulevard to the north, Loop 1604 to the south, Flores Street and Pleasanton Road to the west, and Highway 281/IH 37 to</p>						
Result:	Passed						
Voter	Group	Not Present	Yea	Nay	Abstain	Motion	Second
Ron Nirenberg	Mayor		x				
Roberto C. Treviño	District 1		x				
William Cruz Shaw	District 2		x				
Rebecca Viagran	District 3		x			x	
Rey Saldaña	District 4		x				
Shirley Gonzales	District 5		x				x
Greg Brockhouse	District 6		x				
Ana E. Sandoval	District 7		x				
Manny Pelaez	District 8		x				
John Courage	District 9		x				
Clayton H. Perry	District 10	x					

SG/lj
08/02/2018
Item No. Z-21

EXHIBIT "A"

Z2017005 CD Corrected

PropID	Account_Numbe	Current Base	Proposed Base	Situs	Legal Description
374430	06305-001-0120	C-3, R-6	RM-4	247 YELLOW STONE	NCB 6305 BLK LOT NE IRR 30X 107.4 & SE TRI 19 FT OF 13 & 12 EXC NW TRI 20 FT
398442	07676-000-0260	C-2 NA, C-3, C-2, C-3NA CD	IDZ with uses permitted in C-1 and Live Entertainment With/Without Cover Charge 3 or More Days Per Week, Reception Hall & Meeting Facilities	122 WOODHULL	NCB 7676 BLK LOT 26
398470	07676-000-0460	C-2	R-6	142 WOODHULL	NCB 7676 BLK LOT 5 IRR 61.35 FT OF B7
398464	07676-000-0410	C-3	R-6	142 WOODHULL	NCB 7676 BLK LOT 5 IRR 26.19 FT OF B2
398463	07676-000-0400	C-3	R-6	150 WOODHULL	NCB 7676 BLK LOT N IRR 36.26 FT OF B1
153391	03854-004-0010	C-2	C-1	342 WILKENS AVE	NCB 3854 BLK 4 LOT 1 & W 37.5 FT OF 2
378437	06513-002-0152	C-2	R-4	105 WEAVER ST	NCB 6513 BLK 2 LOT W 43.56 FT OF 15 & W 46.78 FT OF 16
378437	06513-002-0152	C-2	R-4	105 WEAVER ST	NCB 6513 BLK 2 LOT W 43.56 FT OF 15 & W 46.78 FT OF 16
100095	00009-000-0072	MF-33	R-6	100 W MITCHELL ST	NCB A-9 BLK LOT SE IRR PT OF A-6
100116	00009-000-0202	MF-33, C-2	R-6	103 W MITCHELL ST	NCB A-9 BLK LOT E IRR 125 FT OF S 125 FT & N IRR 101.8 FT OF A7
100110	00009-000-0172	C-2	R-4	116 W MITCHELL ST	NCB A-9 BLK E1/2 LOT E 41.6 OF W 726.6 OF A6 OR 6M
100108	00009-000-0170	C-2 CD	R-4	116 W MITCHELL ST	NCB A-9 BLK E1/2 LOT E 33 FT OF W 688 FT OF N 125 FT OF A6 OR 6L
100107	00009-000-0160	C-2 CD	R-4	120 W MITCHELL ST	NCB A-9 BLK E 1/2 LOT E 33 FT OF W 655 FT OF N 125 FT OF A6 OR 6K
100123	00009-000-0260	C-2	R-4	121 W MITCHELL ST	NCB A-9 BLK E 1/2 LOT E 33 FT OF W 630 FT OF S 125 FT OF A7 OR O
100106	00009-000-0150	C-2	R-4	122 W MITCHELL ST	NCB A-9 BLK E 1/2 LOT E 33 FT OF W 622 FT OF N 125 FT OF A6 OR 6J
100122	00009-000-0250	C-2	R-4	123 W MITCHELL ST	NCB A-9 BLK E 1/2 LOT E 40 FT OF W 597 FT OF S 125 FT OF A7 OR N
100105	00009-000-0140	C-2	R-6	202 W MITCHELL ST	NCB A-9 BLK E 1/2 LOT E 33 FT OF W 589 FT OF N 125 FT OF A6 OR 6H
100121	00009-000-0240	C-2	R-6	203 W MITCHELL ST	NCB A-9 BLK E 1/2 LOT E 40 FT OF W 557 FT OF S 125 FT OF A7 OR M
100104	00009-000-0130	C-2	R-6	204 W MITCHELL ST	NCB A-9 BLK E 1/2 LOT E 33 FT OF W 556 FT OF N 125 FT OF A6 OR 6G
100120	00009-000-0230	C-2	R-4	205 W MITCHELL ST	NCB A-9 BLK E 1/2 LOT E 33 FT OF W 517 FT OF S 125 FT OF A7 OR L
100103	00009-000-0120	C-2	R-4	208 W MITCHELL ST	NCB A-9 BLK E 1/2 LOT E 33 FT OF W 523 FT OF N 125 FT OF A6 OR 6F
100119	00009-000-0220	C-2	R-4	209 W MITCHELL ST	NCB A-9 BLK E 1/2 LOT E 33 FT OF W 484 FT OF S 125 FT OF A7 OR K
100091	00009-000-0060	C-2	R-6	310 W MITCHELL ST	NCB A-9 BLK E 1/2 LOT W IRRG 275' OF A-6 OR 6A
378013	06487-000-0260	C-2	R-6	407 W MITCHELL ST	NCB 6487 BLK LOT 26 THRU 29
378012	06487-000-0240	C-2	R-6	411 W MITCHELL ST	NCB 6487 BLK LOT 24 AND 25
378011	06487-000-0220	C-2	R-6	415 W MITCHELL S	NCB 6487 BLK LOT 22 AND 23
1261274	00009-000-0203	C-2	R-6	W MITCHELL ST	NCB A-9 BLK LOT E IRR 57.91 FT OF A7
1170596	10918-001-0010	NP-10	R-6	9146 VILLAMAIN RD	NCB 10918 (JESSE CANTU SUBD), BLOCK 1 LOT 1 2012) PER PLAT 9633/105
469590	10933-000-0342	NP-10	RP	9655 VILLAMAIN	NCB 10933 BLK LOT NE 159 FT OF NW 200 FT OF TR 34
469589	10933-000-0341	NP-10	RP	9723 VILLAMAIN	NCB 10933 BLK LOT SE IRR 262.63 OF E IRR 341.00 OF 34 & .21 AC FORMERLY RIVERBED
469599	10933-000-0354	NP-10	RP	9787 VILLAMAIN	NCB 10933 BLK LOT W IRR 338 FT OF S 213 FT OF 35 1.05AC
469596	10933-000-0350	NP-10	RP	9807 VILLAMAIN RD	(0.11 AC) 2010) SPLIT/MERGE PER DEED 14307/135
469600	10933-000-0360	NP-10	RP	9823 VILLAMAIN	NCB 10933 BLK LOT E IRR 410.84 FT OF TR 36
155825	04002-002-0014	FR	RP	9831 VILLAMAIN	CB 4002-2 P-1D
155824	04002-002-0013	FR	RP	9831 VILLAMAIN	CB 4002-2 P-1C REFER TO 80200-002-0013
469601	10933-000-0361	NP-10	RP	9841 VILLAMAIN RD	NCB 10933 BLK LOT W IRRG 338 FT OF 36
1143686	10933-000-0355	NP-10	RP	VILLAMAIN	NCB 10933 BLK LOT NW IRR 7.76 FT OF TR-35 (0.062 AC) & P-100A FORMERLY RIVERBED ADJ P-35 (0.22 AC) 2010)
155822	04002-002-0010	FR	RP	VILLAMAIN	SPLIT/MERGE PER DEED 14307/135
397656	07649-005-0020	C-3, MF-33	C-1	1011 VFW BLVD	NCB 7649 BLK LOT 2, 3 AND 4
398413	07675-000-0380	C-3	C-1	650 VFW BLVD	NCB 7675 BLK LOT 38
148265	03580-025-0050	C-2	R-6	422 UVALDE ST	NCB 3580 BLK 25 LOT 5 & 6
148280	03581-026-0084	C-2	R-6	425 UVALDE ST	NCB 3581 BLK 26 LOT E 3.3 FT OF S 90 FT OF 8 & S 90 FT OF 9
385428	06918-000-0401	C-2	R-6	831 THEO PKWY	NCB 6918 BLK LOT SE IRR 14.6" OF 41
385419	06918-000-0315	C-2	R-6	831 THEO PKWY	NCB 6918 BLK LOT W IRR 50 FT OF S 111.87 FT OF 31
385417	06918-000-0313	C-2	R-6	831 THEO PKWY	NCB 6918 BLK LOT SW IRR 110.24" OF 31A
100244	00017-000-0070	I-1	IDZ with uses permitted in "C-2," Commercial District, Multi-Family Residential Uses not to exceed 100 units per acre, Bar, Micro-Brewery, Beer Garden and Hotel	402 STEVES AVE	NCB A-17 BLK LOT 7 & 6A
100262	00017-000-0162	I-1	IDZ with uses permitted in "C-2," Commercial District, Multi-Family Residential Uses not to exceed 100 units per acre, Bar, Micro-Brewery, Beer Garden and Hotel	422 STEVES AVE	NCB 17 LOT 16 & PT OF 9B ARB TR-110 & NCB A-9 BLK E 1/2 LOT PT OF A10 ARB 3F
100113	00009-000-0182	I-1	IDZ with uses permitted in "C-2," Commercial District, Multi-Family Residential Uses not to exceed 100 units per acre, Bar, Micro-Brewery, Beer Garden and Hotel	530 STEVES AVE	NCB A-9 BLK E 1/2 LOT N IRR 716.02 FT OF 18, ARB 3C, PT OF 3D, PT OF A10 ARB 3A, 3B & NCB A-17 PT 9B
100390	00020-000-0401	C-3	C-1	606 STEVES AVE	NCB A-20 BLK LOT 40
100353	00020-000-0250	C-3	C-1	606 STEVES AVE	NCB 20 BLK LOT 10B
100351	00020-000-0230	I-1	IDZ with uses permitted in "C-2," Commercial District, Multi-Family Residential Uses not to exceed 100 units per acre, Bar, Micro-Brewery, Beer Garden and Hotel	631 STEVES AVE	NCB 20 BLK LOT Z
100355	00020-000-0260	I-1	IDZ with uses permitted in "C-2," Commercial District, Multi-Family Residential Uses not to exceed 100 units per acre, Bar, Micro-Brewery, Beer Garden and Hotel	647 STEVES AVE	NCB 20 BLK LOT 10D
100392	00020-000-0420	I-1	IDZ with uses permitted in "C-2," Commercial District, Multi-Family Residential Uses not to exceed 100 units per acre, Bar, Micro-Brewery, Beer Garden and Hotel	675 STEVES AVE	NCB A-20 BLK LOT 42
100389	00020-000-0400	I-1	IDZ with uses permitted in "C-2," Commercial District, Multi-Family Residential Uses not to exceed 100 units per acre, Bar, Micro-Brewery, Beer Garden and Hotel	715 STEVES AVE	NCB 20 BLK LOT 36

Z2017005 CD Corrected

100386	00020-000-0390	I-1	IDZ with uses permitted in "C-2," Commercial District, Multi-Family Residential Uses not to exceed 100 units per acre, Bar, Micro-Brewery, Beer Garden and Hotel	739 STEVES AVE	NCB 20 BLK LOT 35
100379	00020-000-0380	I-1	IDZ with uses permitted in "C-2," Commercial District, Multi-Family Residential Uses not to exceed 100 units per acre, Bar, Micro-Brewery, Beer Garden and Hotel	755 STEVES AVE	NCB 20 BLK LOT 34 AND A10
138580	02978-003-1271	MF-18	C-1	806 STEVES AVE	NCB 2978 BLK 3 LOT W IRR 58.3 FT OF 127
138582	02978-003-1273	MF-18	C-1	810 STEVES AVE	NCB 2978 BLK 3 LOT E 50 FT OF 127
337197	05161-000-0052	FR	RP	10891 SOUTHTON RD	CB 5161 P-5 ABS 738
337192	05161-000-0043	FR	RP	9811 SOUTHTON RD	CB 5161 P-4B ABS 738
337186	05161-000-0022	FR	RP	9811 SOUTHTON RD	CB 5161 P-2B ABS 738
469166	10916-000-1030	O-1	RP	2902 SHANE	NCB: 10916 PT OF TR-23 P- 103 (4.30 AC) & CB: 4002-2 P-2 (22.757AC)
469165	10916-000-1011	NP-8	RP	2930 SHANE	NCB 10916 P-101 2.979AC CB 5161 P-1 ABS 738 1.267AC
1050034	10917-000-0101	R-6	RP	2935 SHANE	NCB 10917 BLK LOT P-103 PT TR 10 NCB 10919 BLK LOT P-103 PT TR 22
1087500	10916-000-1020	R-6	RP	2938 SHANE	NCB 10916 BLK LOT P-102 (0.489 AC) & P-104 (0.260 AC) CR#07-11961
397761	07650-000-0491	C-3	C-2	1905 SE MILITARY DR	NCB 7650 BLK LOT 49 1905 SE MILITARY DR SUBD
469520	10932-000-0010	I-1, MF-33, R-6	R-6	SE MILITARY DR	NCB 10932 BLK LOT P-1 8.639AC
469518	10931-000-0130	C-3, MF-33	R-6	SE MILITARY DR	NCB 10931 BLK LOT 13 & 14
397729	07650-000-0317	C-3	C-2	SE MILITARY DR	NCB 7650 BLK LOT SW IRR 76.27 FT OF N 265.14 FT OF 31 (3.395 AC)
1270808	07650-000-1002	C-3	IDZ with uses permitted in "C-2" Commercial District, Multi-Family uses not to exceed 55 units per acre, bar with and without cover charge, nightclub with and without cover charge, parking garage, brewery, microbrewery, alcohol distillation, winery with bottling, dance hall, live entertainment with and without cover charge, townhomes, coffee roasting, food service establishment with cover charge 3 or more days per week, beer garden, reception hall/meeting facilities, outdoor market/farmer market, microbrewery, bed & breakfast, boarding Home, hotel, and hotel taller than 34 feet, water distillation, cosmetics manufacturing or processing, fitness center/health club natorium, recreational vehicle park, flea market indoor and outdoor, laboratory – research or testing, and private club	S PRESA ST	NCB 7650 P-101G
1270807	07650-000-1001	C-3	IDZ with uses permitted in "C-2" Commercial District, Multi-Family uses not to exceed 55 units per acre, bar with and without cover charge, nightclub with and without cover charge, parking garage, brewery, microbrewery, alcohol distillation, winery with bottling, dance hall, live entertainment with and without cover charge, townhomes, coffee roasting, food service establishment with cover charge 3 or more days per week, beer garden, reception hall/meeting facilities, outdoor market/farmer market, microbrewery, bed & breakfast, boarding Home, hotel, and hotel taller than 34 feet, water distillation, cosmetics manufacturing or processing, fitness center/health club natorium, recreational vehicle park, flea market indoor and outdoor, laboratory – research or testing, and private club	S PRESA ST	NCB 7650 P-101F
140290	03084-003-0040	MF-18	C-1	4308 S PRESA ST	NCB 3084 BLK 3 LOT 4
140292	03084-003-0053	MF-18	C-1	4310 S PRESA ST	NCB 3084 BLK 3 LOT N 45 FT OF W IRR 128 OF 5 OR 5B
140291	03084-003-0051	MF-18	C-1	4312 S PRESA ST	NCB 3084 BLK 3 LOT S 15' OF W IRR 112.9' OF 5 (0.040AC) & W IRR 90.8 FT OF 6 (1.143AC)
396335	07597-018-0010	C-2	C-1	4401 S PRESA ST	NCB 7597 BLK 18 LOT 1
396296	07596-001-0012	C-2	C-1	4404 S PRESA ST	NCB 7596 BLK 1 LOT 1 & NW IRRG 33.10 FT OF 2
396336	07597-018-0020	C-2	C-1	4405 S PRESA ST	NCB 7597 BLK 18 LOT 2
396297	07596-001-0030	C-2	C-1	4406 S PRESA ST	NCB 7596 BLK 1 LOT 3 & S IRR 16.9 FT OF 2
396337	07597-018-0030	C-2	C-1	4409 S PRESA ST	NCB 7597 BLK 18 LOT 3
396339	07597-018-0041	C-2	C-1	4415 & 4419 S PRESA ST	NCB 7597 BLK 18 LOT 4, 5 & 6
396298	07596-001-0041	C-2	C-1	4416 S PRESA ST 1	NCB 7596 BLK 1 LOT W 175 FT OF 4
396299	07596-001-0050	C-2	C-1	4418 S PRESA ST	NCB 7596 BLK 1 LOT W 145 FT OF 5
396300	07596-001-0060	C-2	C-1	4422 S PRESA ST	NCB 7596 BLK 1 LOT 6
396352	07598-019-0013	C-2	C-1	4501 (4505) S PRESA ST 1	NCB 7598 BLK 19 LOT 1-4, E IR 80FT OF 5-6 & N30FT OF E70FT OF FMR POTTER
396354	07598-019-0050	C-2	C-1	4501 S PRESA ST 1	NCB 7598 BLK 19 LOT W IRR 62.28 FT OF 5 & 6 & N 30FT OF W 92.17 FT OF FMR POTTER
396353	07598-019-0014	C-2	C-1	4501 S PRESA ST 1	NCB 7598 BLK 19 LOT N 36.27 FT OF 7 NON-ADJACENT
396280	07595-002-0012	MF-18	C-1	4502 S PRESA ST	NCB 7595 BLK 2 LOT 1, 2, 4 AND 5
396281	07595-002-0030	MF-18	C-1	4510 S PRESA ST	NCB 7595 BLK 2 LOT 3
418639	08614-000-0030	MF-18	C-1	4522 S PRESA ST	NCB 8614 BLK LOT 3, 3A AND 8

Z2017005 CD Corrected

396356	07599-020-0011	C-2	C-1	4527 S PRESA ST	NCB 7599 BLK 20 LOT 1, N 25 FT OF 2 & S 30 FT OF POTTER ST
396357	07599-020-0030	C-2	C-1	4528/4530/4534 S PRESA ST	NCB 7599 BLK 20 LOT 3 & S 25 FT OF 2
396358	07599-020-0040	C-2	C-1	4528/4530/4534 S PRESA ST	NCB 7599 BLK 20 LOT 4
396360	07599-020-0080	C-2	C-1	4649 S PRESA ST 1	NCB 7599 BLK 20 LOT S 246 FT OF 8
397738	07650-000-0360	C-2	C-1	5315 S PRESA ST	NCB 7650 BLK LOT 20 THRU 22 OR 5A
397735	07650-000-0341	C-2	C-1	5315 S PRESA ST	NCB 7650 BLK LOT 15, 16 & E IRR PT OF 14, W30FT OF 17 & P-100 OR TR5C & W30 FT OF 5B
397737	07650-000-0350	C-2	C-1	5315 S PRESA ST 1	NCB 7650 BLK LOT 18 & 19, E 20 FT OF 17 & P-101 OR TR-5B EXCEPT W 30 FT
397664	07650-000-0010	C-3			
				IDZ with uses permitted in "C-2" Commercial District, Multi-Family uses not to exceed 55 units per acre, bar with and without cover charge, nightclub with and without cover charge, parking garage, brewery, microbrewery, alcohol distillation, winery with bottling, dance hall, live entertainment with and without cover charge, townhomes, coffee roasting, food service establishment with cover charge 3 or more days per week, beer garden, reception hall/meeting facilities, outdoor market/farmer market, microbrewery, bed & breakfast, boarding Home, hotel, and hotel taller than 34 feet, water distillation, cosmetics manufacturing or processing, fitness center/health club natatorium, recreational vehicle park, flea market indoor and outdoor, laboratory – research or testing, and private club	
469537	10932-000-0180	C-2	C-1	5503 S PRESA ST	NCB 7650 P-101 OR PART OF OF 1, 2 & 4
469536	10932-000-0170	C-2	C-1	8223 S PRESA ST	NCB 10932 BLK LOT 18
469540	10932-000-0192	C-2	C-1	8227 S PRESA ST	NCB 10932 BLK LOT 17
469539	10932-000-0191	C-2	C-1	8303 S PRESA ST	NCB: 10932 LOT: N 73.25 FT OF 19 WHITE SUBD.
469528	10932-000-0063	C-2	C-1	8315 S PRESA ST	NCB: 10932 LOT: S 25.36 FT OF 19 WHITE SUBD.
469534	10932-000-0150	C-2	C-1	8325 S PRESA ST	NCB: 10932 P-6 WHITE SUBD
469255	10920-000-0041	RM-4	R-6	8343 S PRESA ST	NCB 10932 BLK LOT 15
469216	10918-000-0024	R-5, R-5 CD Grocery Store	R-5	8920 S PRESA ST	NCB 10920 BLK LOT P 4A 1.891 AC
1209429	07650-000-0013	C-3			
				IDZ with uses permitted in "C-2" Commercial District, Multi-Family uses not to exceed 55 units per acre, bar with and without cover charge, nightclub with and without cover charge, parking garage, brewery, microbrewery, alcohol distillation, winery with bottling, dance hall, live entertainment with and without cover charge, townhomes, coffee roasting, food service establishment with cover charge 3 or more days per week, beer garden, reception hall/meeting facilities, outdoor market/farmer market, microbrewery, bed & breakfast, boarding Home, hotel, and hotel taller than 34 feet, water distillation, cosmetics manufacturing or processing, fitness center/health club natatorium, recreational vehicle park, flea market indoor and outdoor, laboratory – research or testing, and private club	
469363	10922-003-0070	C-2 S	C-1	S PRESA ST	NCB 7650 P-101A
138565	02977-002-1300	C-2	C-1	1100 ROOSEVELT AVE	NCB 2977 BLK 2 LOT 130 (ROOSEVELT INN SUBD)
138497	02976-001-0591	C-2	C-1	1014 ROOSEVELT AVE	NCB 2976 BLK 1 LOT 59 -60 & S IR 20 FT OF 3
138500	02976-001-0613	C-2	C-1	1020 ROOSEVELT AVE	NCB 2976 BLK 1 LOT W 51 FT OF 61
138609	02978-003-1595	MF-18	C-1	1212 ROOSEVELT AVE	NCB 2978 BLK 3 LOT N 63.5 FT OF 159
138607	02978-003-1591	MF-18	C-1	1214 ROOSEVELT AVE	NCB 2978 BLK 3 LOT S 45 FT OF N 107 FT OF 159 O RA2
138610	02978-003-1597	MF-18	C-1	1216 ROOSEVELT AVE	NCB 2978 BLK 3 LOT N 45 S 131 OF 159
138608	02978-003-1593	C-2	C-1	1218 ROOSEVELT AVE	NCB 2978 BLK 3 LOT S 86 OF 159
100402	00020-000-0443	C-3	C-1	1223 ROOSEVELT AVE	NCB A20 LOT S130 OF E 98.6 OF A10 & NCB 2978 LOT N 90.9 OF S 129.9 FT OF LOT 160
155206	03976-002-0120	C-2	C-1	1301 ROOSEVELT AVE	NCB 3976 BLK 2 LOT E IR R66 FT OF 12
155233	03977-003-0112	C-2	C-1	1305 ROOSEVELT AVE	NCB 3977 BLK 3 LOT E 50 FT OF 11,12 & 13
137632	02929-001-0010	C-3, C-2	C-1	1306 ROOSEVELT AVE	NCB 2929 BLK 1 LOT 2, 7 & E 113.81 FT OF 1
137633	02929-001-0030	C-2	C-1	1310 ROOSEVELT AVE	NCB 2929 BLK 1 LOT 3 & N 3 FT OF 4
137634	02929-001-0040	C-2	C-1	1314 ROOSEVELT AVE	NCB 2929 BLK 1 LOT S 50 FT OF 4, N 50 FT OF 8 & N 50 FT OF W 10 FT OF 9
137635	02929-001-0050	C-2	C-1	1322 ROOSEVELT AVE	NCB 2929 BLK 1 LOT 5&6
138256	02961-002-0110	C-2	C-1	1400 ROOSEVELT AVE	NCB 2961 BLK 2 LOT 11
155234	03977-003-0140	C-2	C-1	1403 ROOSEVELT AVE	NCB 3977 BLK 3 LOT 14
138257	02961-002-0120	C-2	C-1	1406 ROOSEVELT AVE	NCB 2961 BLK 2 LOT 12 N 1/2 OF 13
138271	02961-002-0470	R-6, C-2 CD for Body Shop & Auto Sales	C-1		
				1420 ROOSEVELT AVE	NCB 2961 BLK 2 LOT 47
155321	03980-006-0130	C-2 CD for Plumbing	C-1		
				1427 ROOSEVELT AVE	NCB 3980 BLK 6 LOT 13

Z2017005 CD Corrected

138258	02961-002-0160	C-2	C-1	1428 ROOSEVELT AVE	NCB 2961 BLK 2 LOT 5 25 FT OF 16 & N 43.5 FT OF 17
138259	02961-002-0180	C-2	C-1	1430 ROOSEVELT AVE	NCB 2961 BLK 2 LOT 18 & S 6.5 FT OF 17
155322	03980-006-0140	C-2	C-1	1439 ROOSEVELT AVE	NCB 3980 BLK 6 LOT 14 15 & 16
138260	02961-002-0190	C-2	C-1	1504 ROOSEVELT AVE	NCB 2961 BLK 2 LOT 19 20 AND 21
148391	03589-034-0050	C-2	C-1	1518 ROOSEVELT AVE	NCB 3589 BLK 34 LOT 5 IR R60 OF N IR R75 OF 4, S IR R65 OF N IR R80 OF 5 & N TRI 20 OF 6
148392	03589-034-0060	C-2	C-1	1522 ROOSEVELT AVE	NCB 3589 BLK 34 LOT 5 50 FT OF N IR R131.2 FT OF 4, 5 & 6
148393	03589-034-0070	C-2	C-1	1526 ROOSEVELT AVE	NCB 3589 BLK 34 LOT 5 IR R75 FT OF 4, S IR R80 FT OF 5 & S IR R95 FT OF 6
1180224	06513-002-0290	C-2	C-1	1605 ROOSEVELT AVE	NCB 6513 (LOZANO ACRES), BLOCK 2 LOT 29
148378	03588-033-0060	C-2	C-1	1610 ROOSEVELT AVE	NCB 3588 BLK 33 LOT 6&7
378410	06512-001-0160	C-2	C-1	1619 ROOSEVELT AVE	NCB 6512 BLK 1 LOT 16
378410	06512-001-0160	C-2	C-1	1619 ROOSEVELT AVE	NCB 6512 BLK 1 LOT 16
378409	06512-001-0150	C-2	C-1	1625 ROOSEVELT AVE	NCB 6512 BLK 1 LOT 15
378409	06512-001-0150	C-2	C-1	1625 ROOSEVELT AVE	NCB 6512 BLK 1 LOT 15
378408	06512-001-0140	C-2	C-1	1627 ROOSEVELT AVE	NCB 6512 BLK 1 LOT 14 & N 50 FT OF 12
378408	06512-001-0140	C-2 CD Brake Repair	C-1	1627 ROOSEVELT AVE	NCB 6512 BLK 1 LOT 14 & N 50 FT OF 12
148380	03588-033-0081	C-2	C-1	1630 ROOSEVELT AVE	NCB 3588 BLK 33 LOT N IR R82.02 FT OF 8, & N 66 FT OF W 27.8 FT OF 9
380068	06614-000-0010	C-2	C-1	1703 ROOSEVELT AVE	NCB 6614 BLK LOT 1
380069	06614-000-0020	C-2	C-1	1707 ROOSEVELT AVE	NCB 6614 BLK LOT 2 & 3
380070	06614-000-0040	C-2	C-1	1715 ROOSEVELT AVE	NCB 6614 BLK LOT 3A & 4
148346	03585-030-0100	C-2	C-1	1718 ROOSEVELT AVE	NCB 3585 BLK 30 LOT 11 & E IR R40.56 FT OF 10
380071	06614-000-0050	C-2	C-1	1723 ROOSEVELT AVE	NCB 6614 BLK LOT 5
380072	06614-000-0060	C-2	C-1	1727 ROOSEVELT AVE	NCB 6614 BLK LOT 6
380073	06614-000-0070	C-2	C-1	1731 ROOSEVELT AVE	NCB 6614 BLK LOT 7
380074	06614-000-0080	C-2	C-1	1735 ROOSEVELT AVE	NCB 6614 BLK LOT 8
380075	06614-000-0090	C-2	C-1	1805 ROOSEVELT AVE	NCB 6614 BLK LOT 9 & 10
380076	06614-000-0110	C-2	C-1	1805 ROOSEVELT AVE 1	NCB 6614 BLK LOT 11
148279	03581-026-0081	C-2	C-1	1912 ROOSEVELT AVE	NCB 3581 BLK 26 LOT W IR R21.7 FT OF S 90 FT OF 8
148207	03577-022-0040	C-2	R-6 CD for Four Dwelling Units	2110 ROOSEVELT AVE	NCB 3577 BLK 22 LOT 4
148208	03577-022-0050	C-2	C-1	2114 ROOSEVELT AVE	NCB 3577 BLK 22 LOT 5
148210	03577-022-0062	C-2	C-1	2122 ROOSEVELT AVE	NCB 3577 BLK 22 LOT 6, 7 & 8
148214	03577-022-0091	MF-18	C-1	2126 ROOSEVELT AVE	NCB 3577 BLK 22 LOT 9 & NW 10 FT X 157.4 FT OF 26
154979	03957-036-0010	C-2	MF-33	2214 ROOSEVELT AVE	NCB 3957 BLK 36 LOT E IR RPT OF 1,2,3, NCB A20 LOT P-100 & NCB 7456 BLK 229 LOT P-104
138715	02985-003-0060	C-2	C-1	222 ROOSEVELT AVE	NCB 2985 BLK 3 LOT 6
398058	07665-000-0093	C-2	C-1	2618 ROOSEVELT AVE	NCB 7665 BLK LOT 9C(.111) & 9D (.177)
398059	07665-000-0094	C-2	C-1	2626 ROOSEVELT AVE	NCB 7665 BLK LOT 9J & 9A EXC SW TRI 90.23 FT NO LABEL# O R SERIAL#
398060	07665-000-0095	C-2	C-1	2702 ROOSEVELT AVE	NCB 7665 BLK LOT 14 O R9B & SW TRI 90.23 FT OF 9A
1012533	07665-000-0121	C-2	C-1	2711 & 2717 ROOSEVELT AVE	NCB 7665 BLK LOT 9F AKA 9A & 9E AKA 9B
398079	07665-000-0190	C-2	C-1	2712 ROOSEVELT AVE	NCB 7665 BLK LOT SW IRR 120 FT OF 11
398074	07665-000-0160	C-2	C-1	2714 ROOSEVELT AVE	NCB 7665 BLK LOT MID PART OF 10A
398070	07665-000-0133	C-2	C-1	2727 ROOSEVELT AVE	NCB 7665 BLK LOT 9G & NE 102.55 FT OF 9H
1147167	07665-000-0391	C-2, I-1, C-3 Machine Shop	C-1	2833 ROOSEVELT AVE	NCB 7665 (ICP INDUSTRIES SUBD), LOT 39
398084	07665-000-0220	C-2	C-1	2835 ROOSEVELT AVE	NCB 7665 SE IR R153.6 FT OF NE IR R211.3 FT OF SW 503.6 FT OF 12 & N TRI 73.67 FT OF
398352	07674-300-0054	C-2	C-1	2900 ROOSEVELT AVE	NCB 7674 BLK E LOT E PT & MID PT OF TR-1
398215	07674-000-0012	C-2	C-1	2901 ROOSEVELT AVE	NCB 7674 BLK C LOT W PT OF 1 R& 2A EXC NE TRI 50 FT X 90 FT
398347	07674-300-0040	C-2	C-1	2917 ROOSEVELT AVE	NCB 7674 BLK LOT W IR R235.5 FT OF T R1
548707	14330-001-0030	C-2NA	C-1	2918 ROOSEVELT AVE	NCB 14330 BLK 1 LOT 3
398355	07674-300-0100	C-2	C-1	2930 ROOSEVELT AVE	NCB 7674 BLK LOT X
398335	07674-200-0271	C-2	C-1	2931 ROOSEVELT AVE	NCB 7674 BLK D LOT NE IRRG 46.31' OF 190' OF 4 OR PT OF TR 4
398326	07674-200-0220	C-2	C-1	2933 ROOSEVELT AVE	NCB 7674 BLK D LOT 4A
398327	07674-200-0230	C-2	C-1	2935 ROOSEVELT AVE	NCB 7674 BLK D LOT 4B
398328	07674-200-0240	C-2	C-1	2937 ROOSEVELT AVE	NCB 7674 BLK D LOT 4C & 4F
418713	08619-000-0370	C-2	C-1	3002 ROOSEVELT AVE	NCB 8619 BLK LOT 37 SAN JOSE SUBD
418714	08619-000-0380	C-2	C-1	3014 ROOSEVELT AVE	NCB 8619 BLK LOT 38 SAN JOSE SUBD
418701	08619-000-0100	C-2	C-1	3015 ROOSEVELT AVE	NCB 8619 BLK LOT 4, 5B & E IRRG 23.1 FT OF 3
418700	08619-000-0090	C-2	C-1	3023 ROOSEVELT AVE	NCB 8619 BLK LOT W IRRG 129 FEET OF 3
418711	08619-000-0350	C-2	C-1	3034 ROOSEVELT AVE	NCB 8619 BLK LOT 35
418704	08619-000-0130	C-2	C-1	3035 ROOSEVELT AVE	NCB 8619 BLK LOT 6A
418699	08619-000-0080	C-2	C-1	3035 ROOSEVELT AVE 1	NCB 8619 BLK LOT SE 120 FEET OF 2
397954	07659-000-0030	C-2	R-6	3201 ROOSEVELT AVE	NCB: 7659 LOT: 3 STATE PARK
397953	07659-000-0020	MF-33	R-6	3201 ROOSEVELT AVE	NCB 7659 BLK LOT N 54.74 FT OF 1 & N IR R54.74 FT OF 2
494867	11918-014-0091	C-2	C-1	3211 ROOSEVELT AVE	NCB 11918 BLK 14 LOT N IR R135.4 FT OF TR-A .363 AC
494866	11918-014-0090	C-2	C-1	3215 ROOSEVELT AVE	NCB 11918 BLK 14 LOT 9 J WEISS SUBD
494865	11918-014-0080	C-2	C-1	3227 ROOSEVELT AVE	NCB 11918 BLK 14 LOT 8
494878	11919-015-0100	C-2	C-1	3263 ROOSEVELT AVE	NCB 11919 BLK 15 LOT 10
494880	11919-015-0121	C-2	C-1	3267 ROOSEVELT AVE	NCB 11919 BLK 15 LOT N IRRG 175 FT OF TR A
494881	11919-015-0130	C-2	C-1	3311 ROOSEVELT AVE	NCB 11919 BLK 15 LOT 13 /C/
494882	11919-015-0140	C-2	C-1	3323 ROOSEVELT AVE	NCB 11919 BLK 15 LOT 14 /C/
494666	11911-007-0250	C-2, C-3	C-2	3371 ROOSEVELT AVE	NCB 11911 BLK 7 LOT 25
398439	07676-000-0210	C-2	IDZ with uses permitted in C-1 and Live Entertainment With/Without Cover Charge 3 or More Days Per Week, Reception Hall & Meeting Facilities	3406 ROOSEVELT AVE	NCB 7676 BLK LOT 7
1169407	07676-000-0220	C-2	IDZ with uses permitted in C-1 and Live Entertainment With/Without Cover Charge 3 or More Days Per Week, Reception Hall & Meeting Facilities	3408 ROOSEVELT AVE	NCB 7676 (CARVAJAL SUBD), LOT 22 2012) PER PLAT 9632/91 FILED 09-09-2011
398428	07676-000-0060	I-1	C-1	3428 ROOSEVELT AVE	NCB 7676 BLK LOT N IRR 82.2 FT OF 3 & 4
398474	07676-000-0500	C-2	C-1	3432 ROOSEVELT AVE	NCB 7676 BLK LOT 18
398459	07676-000-0360	C-3	C-1	3436 ROOSEVELT AVE	NCB 7676 BLK LOT A4
398458	07676-000-0350	C-3	C-1	3436 ROOSEVELT AVE	NCB 7676 BLK S 37 FT OF N 214 FT OF 3 OR A3
398461	07676-000-0380	C-2	C-1	3436 ROOSEVELT AVE 1	NCB 7676 BLK LOT A6
494679	11911-007-0330	C-3	C-2	3439 ROOSEVELT AVE	NCB 11911 BLK 7 LOT 33 RANEY SUBD

Z2017005 CD Corrected

398452	07676-000-0331	C-2	C-1	3440 ROOSEVELT AVE	NCB 7676 BLK LOT E IRR 127.6 FT OF S IRR 53.7 FT OF 3&4 ARB A-1
398440	07676-000-0211	C-3	C-1	3440 ROOSEVELT AVE	NCB 7676 BLK LOT 21
398462	07676-000-0390	C-2	C-1	3446 ROOSEVELT AVE	NCB 7676 BLK W 50FT OF N 108.34 FT OF S 158.34 FT OF 4 OR A7
494681	11911-007-0341	C-3	C-2	3451 ROOSEVELT AVE	NCB 11911 BLK 7 LOT E 200.41 FT OF 34
138652	02981-007-0030	MF-33, C-2	RM-4	410 ROOSEVELT AVE	NCB 2981 BLK 7 LOT 3-4
138653	02981-007-0030	C-2	RM-4	418 ROOSEVELT AVE	NCB 2981 BLK 7 LOT 5-6
141335	03132-013-0010	C-2	C-1	508 ROOSEVELT AVE	NCB 3132 BLK 13 LOT 1&2& 3&4&5
141336	03132-013-0060	C-2	C-1	512 ROOSEVELT AVE	NCB 3132 BLK 13 LOT 6, 7, 8, 9
141339	03132-013-0120	C-2	C-1	526 ROOSEVELT AVE	NCB 3132 BLK 13 LOT 12, 13 & 14
141138	03121-002-0010	C-2	C-1	530 ROOSEVELT AVE	NCB 3121 BLK 2 LOT 1
370884	06098-002-0011	C-2	C-1	702 ROOSEVELT AVE	NCB 6098 BLK 2 LOT 1, 2, W 29 FT OF 3 & S IR R50 FT OF 4 OF 4
139738	33057-001-0050	C-2, C-2NA	C-1	705 ROOSEVELT AVE	NCB 3057 BLK 1 LOT E IR R141.9 FT OF 5, N IR R46.52 OF 6 & 1.42 FT TRI OF ALLEY
1206619	00020-000-0505	C-2	C-1	ROOSEVELT AVE	NCB A-20 LOT 5 IR R65.86FT OF A-19 R PARK NON-ADJACENT
1111767	06514-003-0160	C-2	C-1	ROOSEVELT AVE	NCB 6514 BLK 3 LOT 16 //MISSION GROVE ADDITION SUB'D//
398207	07672-021-0232	MF-33	R-6	130 RIVERSIDE DR	NCB 7672 BLK 21 LOT NW 112.95 FT OF 23
398209	07672-021-0240	MF-33, R-6	R-6	150 RIVERSIDE DR	NCB 7672 BLK 21 LOT 24
398210	07672-021-0250	MF-33	R-6	154 RIVERSIDE DR	NCB 7672 BLK 21 LOT 25
398206	07672-021-0231	MF-33	R-6 CD for Two Dwelling Units	202 RIVERSIDE DR	NCB 7672 BLK 21 LOT NW 59 FT OF SE 118 FT OF 23
398208	07672-021-0233	MF-33	R-6 CD for Two Dwelling Units	206 RIVERSIDE DR	NCB 7672 BLK 21 LOT SE 59 FT OF 23
398201	07672-021-0100	MF-33	R-6	218 RIVERSIDE DR	NCB 7672 BLK LOT N IRR 250 FT OF 15
398200	07672-021-0090	MF-33	R-6	222 RIVERSIDE SR	NCB 7672 BLK 21 LOT W 74 FT OF 14
398199	07672-021-0080	MF-33	R-6	230 RIVERSIDE DR	NCB 7672 BLK 21 LOT N IRR 233 FT OF W 12 FT OF 13 & N IRR 234.41 OF E 48 OF 14
398203	07672-021-0200	MF-33	R-6 CD for Two Dwelling Units	234 RIVERSIDE DR	NCB 7672 BLK 21 LOT 20, 21 EXC SE 1.11 OF 86.2 & NW TRI 42.78 OF 12
398198	07672-021-0060	MF-33	R-6 CD for Four Dwelling Units	246 RIVERSIDE DR	NCB 7672 BLK 21 LOT W IRR 106.2 FT OF 12 & SE 1.11 FT OF 21
398197	07672-021-0051	MF-33	R-6	250 RIVERSIDE DR	NCB 7672 BLK 21 LOT SE 129 FT OF 12 (.305 AC) & W IRR 25 FT OF TR-A (.19 AC)
398195	07672-021-0043	MF-33	R-6	268 RIVERSIDE DR	NCB 7672 BLK 21 LOT 10, 11, & E IR R118.12FT OF TR-A NON-ADJACENT
398204	07672-021-0220	C-2	C-1	310 RIVERSIDE DR	NCB 7672 BLK 21 LOT 22
397651	07649-000-0010	BP	IDZ with uses permitted in C-1 and Multi-Family Uses Not to Exceed 100 Units per Acre	502 RIVERSIDE DR	NCB 7649 BLK 5 LOT S IRR 811.09 FT OF A1 OR A1B, & TRI 90.8 FT BY 46.0 FT OF A5 ; NCB 7456 LOT E IRR 33 FT OF A10 CR# 2011-23625
397745	07650-000-0430	C-2	C-2NA	662 RIVERSIDE DR	NCB 7650 BLK LOT 32
397712	07650-000-0292	C-2	IDZ with uses permitted in "C-2" Commercial District, Multi-Family uses not to exceed 55 units per acre, bar with and without cover charge, nightclub with and without cover charge, parking garage, brewery, microbrewery, alcohol distillation, winery with bottling, dance hall, live entertainment with and without cover charge, townhomes, coffee roasting, food service establishment with cover charge 3 or more days per week, beer garden, reception hall/meeting facilities, outdoor market/farmer market, microbrewery, bed & breakfast, boarding Home, hotel, and hotel taller than 34 feet, water distillation, cosmetics manufacturing or processing, fitness center/health club natatorium, recreational vehicle park, flea market indoor and outdoor, laboratory – research or testing, and private club	664 RIVERSIDE DR	NCB 7650 BLK LOT 29 & 30; P-105 (PT OF R.O.W.)
1206615	07672-021-0044	MF-33	R-6	RIVERSIDE DR	NCB 7672 BLK 21 LOT W IRR 25FT OF E IRR 118.12FT OF TR-A
1143793	07672-021-0070	C-2	C-1	RIVERSIDE DR	NCB 7672 BLK 21 LOT S IR R22.14 FT OF N 230 FT OF 7 & 8
1142342	07672-021-0151	R-6, R-6 CD	R-6	RIVERSIDE DR	NCB 7672 BLK 21 LOT SE IRR 52.23 FT OF 19
378049	06488-000-0590	C-3	C-1	1115 PROBANDT	NCB 6488 BLK LOT 59
378050	06488-000-0600	C-3	C-1	1120 PROBANDT	NCB 6488 BLK LOT 60
378008	06487-000-0130	C-2	C-1	1230 PROBANDT	NCB 6487 BLK LOT 13 THRU 16 & N IRR 110.24 FT OF E IRR 12.2' OF 12,(SEE NOTES)
1002772	00017-000-0912	I-1	C-2	816 PROBANDT ST	NCB A-17 BLK LOT N 293.71 FT OF E 249.92 FT OF W 306.0 FT OF A-9 ARB 3
100118	00009-000-0211	I-1, C-3	C-3	910 PROBANDT ST	NCB A-9 BLK LOT 21 (MILLER BROS PTNRSHIP NO 2) & NCB A-9 BLK E 1/2 LOT ARB-3G CR#2012-25495
398409	07675-000-0350	C-3	R-6	6127 PADRE DR	NCB 7675 BLK LOT 35 EXC NE TRI 13.4 & SW 36.63 TRI OF 20B & W IRR 5.8 FT OF 21F
397916	07657-013-0100	C-3, C-3R	R-6	1342 NAPIER AVE	NCB 7657 BLK LOT N 180 FT OF 10
397921	07657-013-0122	MF-33	R-6	1342 NAPIER AVE 2	NCB 7657 BLK LOT E 50.69 FT OF 12
397905	07657-001-0010	MF-33	R-6	1426 NAPIER AVE	NCB 7657 BLK 1 LOT 1 NAPIER SUBD
397923	07657-013-0140	MF-33	R-6	1428 NAPIER AVE	NCB 7657 BLK LOT S IRR 148 FT OF W 78 FT OF 13
999499	07657-000-0260	C-3R	R-6	1438 NAPIER AVE	NCB 7657 BLK LOT E 134.51 FT OF 26
397895	07657-000-0150	MF-33	R-6	1439 NAPIER AVE	NCB 7657 BLK LOT E 58 FT OF S IRR 164 FT OF 13 & S IRR 160 FT OF 14
397897	07657-000-0170	MF-33	R-6	300 NAPIER AVE	NCB 7657 BLK LOT W IRR 444.72 FT OF TR D
397907	07657-013-0012	C-3, C-3R, MF-33	R-6	NAPIER AVE	NCB 7657 BLK LOT 1 THRU 9,11 S 201.9 FT OF 10, W 78.18 FT OF 12, PSA & P6A
337221	05161-000-0110	FR	RP	11633 N CENTER RD 2	CB 5161 P-11 ABS 738
1033338	05161-000-0103	FR	RP	N CENTER RD	CB 5161 P-10B ABS 738 (OUT OF P-10) REFER TO: 82200-000-0103
100419	00020-000-0516	MF-33, C-2 CD, C-2 S	R-6	1135 MISSION RD	NCB 20 BLK LOT 51; NCB 820 BLK LOT 49 EXC SE 142.22 FT 2014) CR# 29982
400099	07760-021-0061	C-2 CD Party House	C-1	1807 MISSION RD	NCB 7760 BLK 21 LOT W 54.7 FEET OF 6
400081	07759-022-0010	C-2	R-5	1901 MISSION RD	NCB 7759 BLK 22 LOT 1&2
400082	07759-022-0030	C-2	R-5	1905 MISSION RD	NCB 7759 BLK 22 LOT 3
400083	07759-022-0040	C-2	R-5	1909 MISSION RD	NCB 7759 BLK 22 LOT 4&5
399858	07747-024-0120	C-2	C-1	2001 MISSION RD	NCB 7747 BLK 24E LOT 5A, & 6A OR E 150 FT OF N 100 FT OF BLK
399859	07747-024-0140	C-2	C-1	2007 MISSION RD	NCB 7747 BLK 24E LOT A2 OR S 50 FT OF N 150 FT OF E 150 FT OF BLK
399849	07747-024-0022	C-2	C-1	2011 MISSION RD	NCB 7747 BLK 24E LOT 2 AND 3
399846	07747-024-0011	C-2	C-1	2019 MISSION RD	NCB 7747 BLK 24E LOT NW IRR 141.8 FT OF 1

Z2017005 CD Corrected

399843	07746-025-0320	C-2	C-1	2101 MISSION RD	NCB 7746 BLK 25 LOT E 56 FT OF 32 & E 56 FT OF N .5 FT OF 31 AT 2101 MISSION RD
399840	07746-025-0311	C-2	C-1	2107 MISSION RD	NCB 7746 BLK 25 LOT E 56 FT OF 5 52.8 FT OF 31
399844	07746-025-0330	C-2	C-1	2111 MISSION RD	NCB 7746 BLK 25 LOT 33
399838	07746-025-0261	C-2, R-5	C-2 CD for Construction Contractor Facility	2117 MISSION RD	NCB 7746 BLK 25 LOT 26 THRU 28, EXC SE 5.40FT X 9.98 FT TRI
399537	07730-008-0010	C-2	C-1	2203 MISSION RD	NCB 7730 BLK 8 LOT 1 THRU 6
398219	07674-000-0050	C-2	C-1	2906 MISSION RD	NCB 7674 BLK LOT 5 & SW TRI 50 FT OF 6
397984	07660-000-0023	MF-18	C-1	3102 MISSION RD	NCB 7660 BLK LOT N 33 FT OF NW 136.87 FT OF TR3
397980	07660-000-0010	MF-18	C-1	3106 MISSION RD	NCB 7660 BLK LOT 1
397988	07660-000-0030	MF-18	C-1	3110 MISSION RD	NCB 7660 BLK LOT 2
397989	07660-000-0050	MF-18	C-1	3116 MISSION RD	NCB 7660 BLK LOT 3
397992	07660-000-0100	MF-33	C-1	3118 MISSION RD	NCB 7660 BLK LOT Q 2016-RESURVEYED PER DEED 17172/918 EXE 4-2-2015. JF/GIS/6-10-15
397991	07660-000-0070	MF-33	R-6	3118 MISSION RD	NCB 7660 BLK LOT 5
397990	07660-000-0060	MF-18	C-1	3118 MISSION RD	NCB 7660 BLK LOT 4
397972	07659-013-0100	MF-18	C-1	3206 MISSION RD	NCB 7659 BLK LOT W IRR 190 FT OF N IRR 75.2 FT OF 6 RESURVEYED FOR 2010 PER DEED 14023/0496.
397960	07659-000-0072	MF-33, MF-18	C-1	3214 MISSION RD	NCB 7659 BLK LOT 7 ROSARIO SUBDIVISION, W IRR 27.09 FT OF E IRR 79.37 FT OF 6 EXCEPT S IRR 4 FT
397964	07659-000-0091	MF-33	R-6	3216 MISSION RD	NCB 7659 BLK LOT 5
397962	07659-000-0080	MF-33	R-6	3218 MISSION RD	NCB 7659 BLK LOT 4F
397958	07659-000-0070	MF-33	R-6 CD for Four Dwelling Units	3220 MISSION RD	NCB 7659 BLK LOT 4E
397957	07659-000-0060	MF-33	R-6	3222 MISSION RD	NCB 7659 BLK LOT 4D
397956	07659-000-0050	MF-33	R-6	3224 MISSION RD	NCB 7659 BLK LOT 4C
397971	07659-013-0030	MF-33	R-6	3234 MISSION RD	NCB 7659 BLK LOT 4A
397955	07659-000-0040	MF-33	R-6	3238 MISSION RD	NCB 7659 BLK LOT 4B
397969	07659-013-0011	MF-33	R-6	3238 MISSION RD 1	NCB 7659 BLK LOT S IRR 145.26 FT OF 1
397970	07659-013-0021	C-2	R-6	3244 MISSION RD	NCB 7659 BLK LOT S IRR 144.25 FT OF 2
398443	07676-000-0270	C-3NA CD	R-6	3301 MISSION RD	NCB 7676 BLK LOT E TRI 44.61 FT OF B5 & P-100 (PT OF ST CLOSURE-MISSION RD)
398469	07676-000-0450	C-3, C-3NA CD	IDZ with uses permitted in C-1 and Live Entertainment With/Without Cover Charge 3 or More Days Per Week, Reception Hall & Meeting Facilities	3311 MISSION RD	NCB 7676 BLK LOT SW TRI 44.35FT OF B OR B6
397867	07657-000-0010	C-3, MF-33, R-6	R-6	3400 MISSION RD	NCB 7657 BLK LOT P-1 3.004AC
385405	06918-000-0190	C-3	R-6	715 MISSION RD	NCB 6918 BLK 0 LOT 19 AND 20
385406	06918-000-0210	C-3	R-6	719 MISSION RD	NCB 6918 BLK LOT 21 & N 12.5 FT OF 22 AT 719 MISSION RD
385409	06918-000-0232	C-2	R-6	723 MISSION RD	NCB 6918 BLK LOT E IRR 57.63" OF 23 & E IRR 31.68" OF 5 12.5" OF 22
100422	00020-000-0602	MF-33	R-6	835 MISSION RD	NCB 20 BLK LOT NE PT OF TR-21 ARB TR-21C
1057830	00020-000-0541	MF-33	R-6	919 MISSION RD	NCB 20 BLK LOT 54 EXC NE IRR 202.76FT PER DEED 11586/0964 EXEC 06-24-05
1166320	00020-000-0580	C-3NA	R-6	MISSION RD	NCB A-20 (MISSION CONCEPCION SPORTS PARK), LOT 58 2012) PLAT 9624/104-105
1166286	00020-000-9010	MF-33	R-6	MISSION RD	NCB A-20 (MISSION CONCEPCION SPORTS PARK), LOT 901 2012) SPLIT PER PLAT 9624/104-105 FILED 05-27-2011
1148439	00020-000-0606	MF-33, R-6	R-6	MISSION RD	NCB 20 BLK PART OF A-15 (ARB TR-21E) & NCB A-24 LOT W PT OF TR-2 (ARB TR-2B)
476252	11175-000-0023	I-1	R-6	MISSION RD	NCB 11175 BLK LOT D
397880	07657-000-0061	C-3, MF-33	R-6	MISSION RD	NCB 7657 P-6
397878	07657-000-0051	C-3, MF-33	R-6	MISSION RD	NCB 7657 P-5
155196	03975-001-1040	MF-33	R-6	MISSION RD	NCB 3975 BLK 1 LOT P-104 (CLOSED PT OF MISSION RD)
100418	00020-000-0513	I-1	C-1	MISSION RD	NCB 20 BLK LOT SE IRR 117.83 FT OF A9
100417	00020-000-0512	I-1	C-1	MISSION RD	NCB 20 BLK LOT SE IRR 117.83 FT OF A8
100414	00020-000-0504	MF-33	R-6	MISSION RD	NCB A-20 BLK LOT 50 BEXAR COUNTY JUVENILE COUNSELING CENTER
396318	07596-001-0251	C-2	C-1	103 MEBANE ST	NCB 7596 BLK 1 LOT 25 & E 25 FT OF 4 & 5
148327	03584-029-0080	C-2	R-6	430 MCMULLEN ST	NCB 3584 BLK 29 LOT 8
148328	03584-029-0090	C-2	R-6	434 MCMULLEN ST	NCB 3584 BLK 29 LOT E IRR 847.3 FT OF 9
136191	02853-007-0070	MF-33	R-6	100 MCKAY AVE 1	NCB 2853 BLK 7 LOT N 33.5 FT OF 9 THRU 14 & NW TRI 33.5 FT OF 8
136190	02853-007-0060	MF-33	R-6	104 MCKAY	NCB 2853 BLK 7 LOT 6
136175	02851-004-0080	MF-33	R-6	111 MCKAY AVE	NCB 2851 BLK 4 LOT 8- 11
136189	02853-007-0050	MF-33	R-6	118 MCKAY AVE	NCB 2853 BLK 7 LOT 3, 4 & 5
136174	02851-004-0060	MF-33	R-6 CD for Four Dwelling Units	119 MCKAY AVE	NCB 2851 BLK 4 LOT 6-7 & E 10 FT OF 1 & 2 & E 10 FT OF 5
136173	02851-004-0050	MF-33	R-6	123 MCKAY AVE	NCB 2851 BLK 4 LOT W 30 FT OF 5-E 20 FT OF 4 & W 50 FT OF E 60 FT OF 1 & 2
136187	02853-007-0020	MF-33	R-6	124 MCKAY AVE	NCB 2853 BLK 7 LOT 2
136172	02851-004-0030	MF-33	R-6	127 MCKAY AVE	NCB 2851 BLK 4 LOT 3 W 60 FT OF 1 & 2 & W 20 FT OF 4
136186	02853-007-0010	MF-33	R-6	128 MCKAY AVE	NCB 2853 BLK 7 LOT 1
136171	02850-005-0210	MF-33	R-6	207 MCKAY AVE	NCB 2850 BLK 5 LOT 21
136169	02850-005-0180	MF-33	R-6	219 MCKAY AVE	NCB 2850 BLK 5 LOT 18
136168	02850-005-0170	MF-33	R-6	223 MCKAY AVE	NCB 2850 BLK 5 LOT 17
136167	02850-005-0150	MF-33	R-6	231 MCKAY AVE	NCB 2850 BLK 5 LOT 16 & W 10 FT OF 15
378017	06487-000-0340	MF-33	R-6	306 MCKAY AVE	NCB 6487 BLK LOT W 42 FT OF 33 AND 34
378032	06487-000-0570	MF-33	R-6	310 MCKAY AV	NCB 6487 BLK LOT 57 AND 58
378038	06488-000-0230	MF-33	R-6	311 MCKAY AVE	NCB 6488 BLK LOT 23 AND 24
378031	06487-000-0550	MF-33	R-6	314 MCKAY AVE	NCB 6487 BLK LOT 55 AND 56
378037	06488-000-0210	MF-33	R-6	315 MCKAY AVE	NCB 6488 BLK LOT 21 AND 22
378030	06487-000-0530	MF-33	R-6	318 MCKAY AV	NCB 6487 BLK LOT 53 AND 54
378036	06488-000-0190	MF-33	R-6	319 MCKAY AVE	NCB 6488 BLK LOT 19 & 20
378029	06487-000-0510	MF-33	R-6	322 MCKAY AV	NCB 6487 BLK LOT 51 AND 52
378028	06487-000-0490	MF-33	R-6	326 MCKAY AVE	NCB 6487 BLK LOT 49 AND 50
378027	06487-000-0470	MF-33	R-6	330 MCKAY AVE	NCB 6487 BLK LOT 47 AND 48
1114564	02853-007-0071	MF-33	R-6	MCKAY	NCB 2853 BLK 7 LOT 7, NE TRI 33.5" OF 8 & P-100 0.298 & NCB 2854 BLK 8 LOT 1, 2 & N 33.5" OF 8, 9 & 10 0.32 2008 SPLIT / MERGE NEW ACCT PER DEED 13280/0773
136170	02850-005-0190	MF-33	R-6	MCKAY	NCB 2850 BLK 5 LOT 19
400105	07760-021-0110	C-2	R-5	563 MARY	NCB 7760 BLK 21 LOT 11
136194	02854-008-0030	MF-33	R-6	LOCKWOOD LN	NCB 2854 BLK 8 LOT 3
396355	07598-019-0080	C-2	C-1	100 LLANO	NCB 7598 BLK 19 LOT 8 & 9
136162	02850-005-0010	MF-33	R-6	526 KING ROGER ST	NCB 2850 BLK 5 LOT N 63.7 FT OF 1, 2 & 3
378056	06489-000-0250	MF-33	R-6	527 KING ROGER ST	NCB 6489 BLK LOT 25 AND 26
136163	02850-005-0020	MF-33	R-6	530 KING ROGER ST	NCB 2850 BLK 5 LOT S 63.7 FT OF 1, 2 & 3
1174937	06488-000-0330	MF-33	R-6	603 KING ROGER ST	NCB 6488 BLK LOT 33 AND 34
378042	06488-000-0310	MF-33	R-6	607 KING ROGER ST	NCB 6488 BLK LOT 31 AND 32
378041	06488-000-0290	MF-33	R-6	611 KING ROGER ST	NCB 6488 BLK LOT 29 & 30
378040	06488-000-0270	MF-33	R-6	615 KING ROGER ST	NCB 6488 BLK LOT 27 AND 28
378039	06488-000-0250	MF-33	R-6	619 KING ROGER ST	NCB 6488 BLK LOT 25 AND 26
378016	06487-000-0330	MF-33	R-4	703 KING ROGER ST	NCB 6487 BLK LOT E 84.6 FT OF 33 AND 34

Z2017005 CD Corrected

398356	07674-300-0110	C-2	C-1	259 KELLY DR	NCB 7674 BLK LOT Y
155236	03977-003-0161	C-2	C-1	101 ISABEL ST	NCB 3977 BLK 3 LOT E 70 FT OF 15 & 16
155235	03977-003-0150	C-2	C-1	103 ISABEL ST	NCB 3977 BLK 3 LOT W 70 FT OF 15 & 16
398473	07676-000-0490	I-1	IDZ with uses permitted in C-1 and Live Entertainment With/Without Cover Charge 3 or More Days Per Week, Reception Hall & Meeting Facilities	112 HUIZAR	NCB 7676 BLK LOT 17
398436	07676-000-0200	C-2	IDZ with uses permitted in C-1 and Live Entertainment With/Without Cover Charge 3 or More Days Per Week, Reception Hall & Meeting Facilities	129 HUIZAR	NCB 7676 BLK LOT 6I
398433	07676-000-0190	C-2, C-2NA	IDZ with uses permitted in C-1 and Live Entertainment With/Without Cover Charge 3 or More Days Per Week, Reception Hall & Meeting Facilities	131 HUIZAR	NCB 7676 BLK LOT 6H
398471	07676-000-0470	C-3NA CD	IDZ with uses permitted in C-1 and Live Entertainment With/Without Cover Charge 3 or More Days Per Week, Reception Hall & Meeting Facilities	134 HUIZAR	NCB 7676 BLK LOT 15 & 16
136164	02850-005-0040	MF-33	R-6	414 HUIZAR ST	NCB 2850 BLK 5 LOT 4&5
136165	02850-005-0061	MF-33	R-6	422 HUIZAR ST	NCB 2850 BLK 5 LOT 6 & 7
136166	02850-005-0080	MF-33	R-6	430 HUIZAR ST	NCB 2850 BLK 5 LOT 8
148345	03585-030-0080	C-2	C-1	426 HANSFORD ST	NCB 3585 BLK 30 LOT 8&9
148381	03588-033-0082	C-2	C-1	429 HANSFORD ST	NCB 3588 BLK 33 LOT S IR R64.25 FT OF 8, & S 74. FT OF W 25 FT OF 9
155232	03977-003-0111	C-2	R-6	104 FELISA ST	NCB 3977 BLK 3 LOT W 50 FT OF E 100 FT OF 11, 12 & 13
155209	03976-002-0140	C-2	C-1	105 FELISA ST	NCB 3976 BLK 2 LOT W 70 FT OF 13 & 14 AT 105 FELISA
155231	03977-003-0110	C-2	R-6	110 FELISA ST	NCB 3977 BLK 3 LOT W 40 FT OF 11, 12, 13 & W 16 OF E 156 OF N 142 FT OF BLK
476137	11173-000-0195	NP-10, FR	FR	10066 ESPADA RD	NCB 11173 LOT NE PT OF TR-1 & TR-2 ARB P-18C
476132	11173-000-0182	NP-10, FR	FR	10120 ESPADA RD	NCB 11173 LOT PT OF TR-1 ARB P-18B CB 4002-1 PT OF TR-1ARB P18B
155730	04002-001-0041	FR	FR	10125 ESPADA RD	CB 4002-1 P-4A
155747	04002-001-0107	FR	FR	10537 ESPADA RD	CB 4002-1 P-10G
155776	04002-001-0189	FR	RP	10642 ESPADA RD	CB 4002-1 LOT E IRR 48 FT OF TR-1 ARB P-18A (NON-ADJACENT)
155791	04002-001-0216	FR	RP	10906 ESPADA RD	CB 4002-1 BLK LOT E IRRG 285.75 FT OF TR-43 ARB P-21F
155807	04002-001-0234	FR	RP	10994 ESPADA RD	CB 4002-1 E IRRG 148 FT OF TR-6 ARB P-23B
155809	04002-001-0241	FR	RP	11026 ESPADA RD	CB 4002-1 BLK LOT E IRRG 148 FT OF TR-7 ARB P-24A
155767	04002-001-0172	FR	RP	11182 ESPADA RD	CB 4002-1 P-17A
476164	11173-000-0330	NP-10	R-6	9045 ESPADA RD	NCB 11173 BLK LOT TR 57 & NCB 11174 N 20 FT OF E
476158	11173-000-0300	C-2 S	FR	9650 ESPADA RD	NCB 11173 BLK LOT S IRRG 451.22 FT OF G4 LEGAL ACREAGE CHANGE PER DEED 14775/1110
476197	11173-000-0486	NP-10	RP	9890 ESPADA RD	NCB 11173 BLK LOT SE IRR PT OF TR 73 NON ADJACENT PROP
476202	11173-000-0770	NP-10	RP	9982 ESPADA RD	NCB 1173 TR - 77 1/2
155814	04002-001-0251	FR	RP	ESPADA RD	CB 4002-1 BLK LOT E IRRG 175 FT OF TR-8 & 9 ARB P25A & 26A
155751	04002-001-0112	NP-10	RP	ESPADA RD	CB 4002-1 P-11B
476237	11174-000-0153	C-2	RP	2240 EMILIO GUERRA DR	NCB 11174 BLK LOT S IRR 83.78 OF W 190.58 OF TR 15
148206	03577-022-0030	C-2	R-6	422 EADS AVE	NCB 3577 BLK 22 LOT 3
399842	07746-025-0315	C-2	R-5	462 E YOUNG AVE	NCB 7746 BLK 25 LOT W 50 FT OF 31 & 32
399841	07746-025-0313	C-2	R-5	464 E YOUNG AVE	NCB 7746 BLK 25 LOT W 33 FT OF E 89 FT OF 31 & 32
1158475	00020-000-1100	MF-33	R-6	E THEO AVE	NCB A-20 BLK PART OF A-15 (0.5142 AC) ARB P-110 2012) SPLIT PER PLAT 9624/104-105 FILED 05-27-2011
1158471	00020-000-1090	C-3NA	R-6	E THEO AVE	NCB 20 BLK PART OF A-15 (P-109) New acct per split in deed 14773/974 exe 11-30-2011
1057831	00020-000-0542	MF-33, R-6	R-6	710 E THEO AVE	NCB 20 BLK NE IRR 202.76 FT OF 54 (9.7014 AC) & PART OF A-15 (ARB TR-21E)(.8806 AC) 2011-Remains acct per deed 14788/0424, exe 12-22-2010;PER DEED 11586/0964 EXEC 06-24-05
398000	07661-000-0062	C-2	R-6	511 E PYRON AVE	NCB 7661 NW IRR 3.61 FT OF LOTS E & F
397999	07661-000-0061	C-2	R-6	511 E PYRON AVE	NCB 7661 SW IRR 235.59 FT OF LOTS E & F
155202	03976-002-0080	C-2	R-6	334 E MITCHELL ST	NCB 3976 BLK 2 LOT 8
155203	03976-002-0090	C-2	R-6	338 E MITCHELL ST	NCB 3976 BLK 2 LOT 9
155207	03976-002-0121	C-2	C-1	346 E MITCHELL ST	NCB 3976 BLK 2 LOT W 45 FT OF 12
385371	06917-000-0080	MF-33	R-4	114 E MITCHELL ST	NCB 6917 BLK LOT 8, E 5 FT OF 7 & W 3 FT OF 9
398724	07688-022-0310	C-2NA	R-6	426 E HUFF AVE	NCB 7688 BLK 22 LOT 31
400097	07760-021-0050	C-2 CD Party House	C-1	612 E HART AVE	NCB 7760 BLK 21 LOT 5
400085	07759-022-0061	C-2	R-5	559 E EDMONDS AVE	NCB 7759 BLK 22 LOT 6 EXC SE TRI 451FT X 8.93FT
397666	07650-000-0020	C-3	IDZ with uses permitted in "C-2" Commercial District, Multi-Family uses not to exceed 55 units per acre, bar with and without cover charge, nightclub with and without cover charge, parking garage, brewery, microbrewery, alcohol distillation, winery with bottling, dance hall, live entertainment with and without cover charge, townhomes, coffee roasting, food service establishment with cover charge 3 or more days per week, beer garden, reception hall/meeting facilities, outdoor market/farmer market, microbrewery, bed & breakfast, boarding Home, hotel, and hotel taller than 34 feet, water distillation, cosmetics manufacturing or processing, fitness center/health club natorium, recreational vehicle park, flea market indoor and outdoor, laboratory - research or testing, and private club	7341 E DULLNIG CT	NCB 7650 BLK LOT PT OF 24 3 AC
1104220	11919-015-0150	C-2	C-1	623 E BONNER AVE	NCB 1919 BLK 15 LOT 15 (H.R. BHAKTA SUB'D)
337217	05161-000-0090	FR	RP	11633 N CENTER RD 3	CB 5161 P-9 ABS 738
1158995	10933-000-0370	NP-10	RP	CAMINO COAHUILTECA	NCB 10933 BLK LOT NE IRR 230.53 FT OF TR-34A 2011 NEW ACCT PER DEED 14759/1392 EXEC 11/30/2009
1158989	10933-000-0348	NP-10	RP	CAMINO COAHUILTECA	14759/1392 EXEC 11/30/2009
398274	07674-100-0251	C-2	R-5	351 BUSTILLO DR	NCB 7674 BLK C LOT N 137.36 FT OF 5B

Z2017005 CD Corrected

398330	07674-200-0251	C-2	C-1	318 BUSTILLO DR 1	NCB 7674 BLK D LOT 4D EXC N TRI .44X45 FT & SW TRI 2.14X42 FT
398268	07674-100-0231	C-2	R-5	347 BUSTILLO DR	NCB 7674 BLK C LOT PT OF TR 2 OR N 387.30 FT OF 4A
1057993	07674-100-0245	R-5	C-1	359 BUSTILLO DR	NCB 7674 BLK C LOT NE IRR 215.67 FT OF 5A
398276	07674-100-0261	C-2	R-6	355 BUSTILLO DR	NCB 7674 BLK C LOT N IR R138.97 FT OF E 41 FT OF S 140 FT OF 5A
378048	06488-000-0570	MF-33	R-6	110 BRYAN	NCB 6488 BLK LOT 57 AND 58
378054	06489-000-0240	MF-33	R-6	111 BRYAN	NCB 6489 BLK LOT S IRR 18.87 FT OF 23 & S IRR 38.76 FT OF 24
378047	06488-000-0550	MF-33	R-6	114 BRYAN	NCB 6488 BLK LOT 55 AND 56
378053	06489-000-0211	MF-33	R-6	115 BRYAN	NCB 6489 BLK LOT S TRI 10 FT OF 21 & S IRR 18.87 FT OF 22
378046	06488-000-0530	MF-33	R-6	118 BRYAN	NCB 6488 BLK LOT 53 & 54
155346	03981-007-0112	C-2	R-4	102 BENITA ST	NCB 3981 BLK 7 LOT E 50 FT OF 11 & 12
155345	03981-007-0111	C-2	R-4	104 BENITA ST	NCB 3981 BLK 7 LOT W IR R50 FT OF E IR R100 FT OF 11 & 12
370886	06098-002-0031	C-2	C-1	311 ALAMOS AVE	NCB 6098 BLK 2 LOT E 21.9 FT OF 3
370887	06098-002-0034	C-2	C-1	315 ALAMOS AVE	NCB 6098 BLK 2 LOT E 31.5 FT OF W 61 FT OF 3

- "R-4" - Residential Single-Family District
- "R-5" - Residential Single-Family District
- "R-6" - Residential Single-Family District
- "RM-4" - Residential Mixed District
- "MF-18" - Limited Density Multi-Family District
- "MF-33" - Multi-Family District
- "C-1" - Light Commercial District
- "C-2" - Commercial District
- "C-2NA" - Commercial Nonalcoholic Sales District
- "C-3" - General Commercial District
- "C-3NA" - General Commercial Nonalcoholic Sales District
- "BP" - Business Park District
- "L" - Light Industrial
- "I-1" - General Industrial District
- "I-2" - Heavy Industrial District
- "FR" - Farm and Ranch District
- "RP" - Resource Protection District
- "NP-10" - Neighborhood Preservation District
- "NP-8" - Neighborhood Preservation District
- "IDZ" - Infill Development Zone District
- "CD" - Conditional Use
- "S" - Specific Use