

AN ORDINANCE 2014-06-05-0406

**AMENDING THE LAND USE PLAN CONTAINED IN THE NORTH SECTOR PLAN, A COMPONENT OF THE COMPREHENSIVE MASTER PLAN OF THE CITY, BY CHANGING THE USE OF APPROXIMATELY 3.565 ACRES OF LAND OUT NCB 14697 LOCATED AT THE SOUTHEAST CORNER OF HUEBNER ROAD AND RESEARCH DRIVE, FROM MIXED USE CENTER TO REGIONAL CENTER.**

\* \* \* \* \*

**WHEREAS**, the North Sector Plan was adopted on August 5, 2010 by City Council as a component of the City's Comprehensive Master Plan adopted May 29, 1997; and

**WHEREAS**, the Unified Development Code requires consistency between zoning and the Comprehensive Master Plan and Section 213.003 of the TEXAS LOCAL GOVERNMENT CODE allows amendment of the Comprehensive Master Plan following a public hearing and review by the Planning Commission; and

**WHEREAS**, a public hearing was held on April 23, 2014 by the Planning Commission allowing all interested citizens to be heard; and


**WHEREAS**, the San Antonio City Council has considered the effect of this amendment to the Comprehensive Master Plan of the City and has determined that it conforms to the approval criteria set forth in the Unified Development Code §35-420, Comprehensive, Neighborhood, Community, and Perimeter Plans; **NOW THEREFORE**;

**BE IT ORDAINED BY THE CITY COUNCIL OF THE CITY OF SAN ANTONIO:**

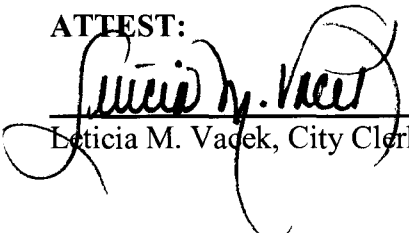
**SECTION 1.** The North Sector Plan, a component of the Comprehensive Master Plan of the City, is hereby amended by changing the use of approximately 3.565 acres of land out of NCB 14697 located at the southeast corner of Huebner Road and Research Drive, from Mixed Use Center to Regional Center. All portions of land mentioned are depicted in **Attachments "I" and "II"**, attached hereto and incorporated herein for all purposes.

**SECTION 2.** This ordinance shall become effective June 15, 2014.


**PASSED AND APPROVED** this 5<sup>th</sup> day of June 2014.

  
M A Y O R  
Julián Castro

**ATTEST:**

  
Leticia M. Vadek, City Clerk

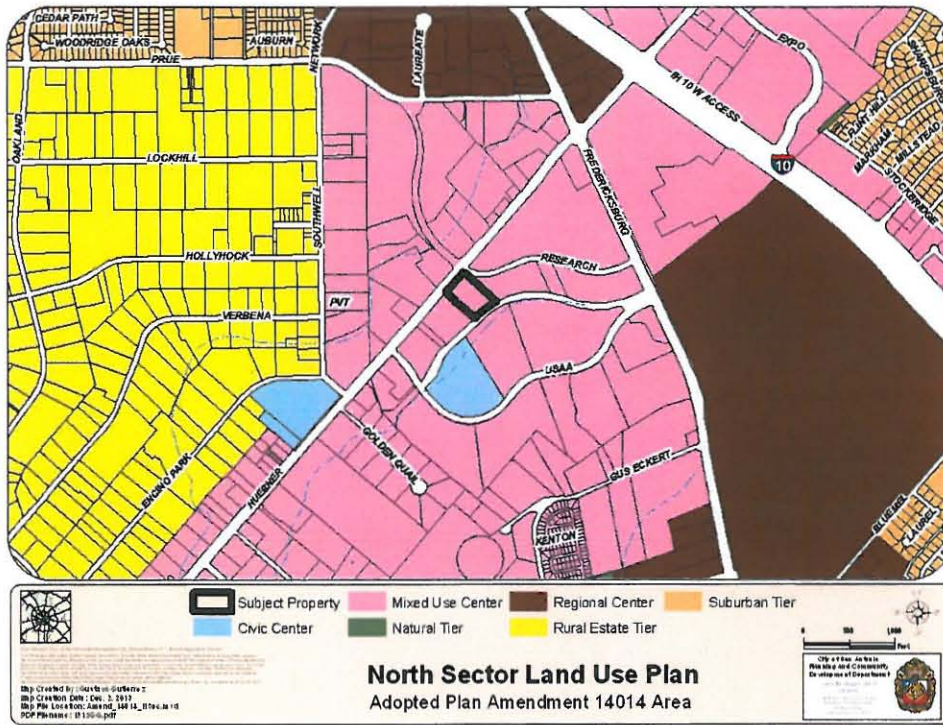
**APPROVED AS TO FORM:**

  
Robert F. Greenblum, City Attorney

<b>Agenda Item:</b>	<b>P-4 ( in consent vote: P-4, Z-10 )</b>
<b>Date:</b>	06/05/2014
<b>Time:</b>	02:32:35 PM
<b>Vote Type:</b>	Motion to Approve
<b>Description:</b>	PLAN AMENDMENT #14014 (District 8): An Ordinance amending the future land use plan contained in the North Sector Plan, a component of the Comprehensive Master Plan of the City, by changing the future land use of approximately 3.565 acres of land out NCB 14697 located at the Southeast corner of Huebner Road and Research Drive from Mixed Use Center land use to Regional Commercial land use. Staff and Planning Commission recommend approval. (Associated Zoning Case # Z2014051)
<b>Result:</b>	Passed

Voter	Group	Not Present	Yea	Nay	Abstain	Motion	Second
Julián Castro	Mayor	x					
Diego Bernal	District 1		x				
Ivy R. Taylor	District 2		x				
Rebecca Viagran	District 3		x				x
Rey Saldaña	District 4		x				
Shirley Gonzales	District 5		x				
Ray Lopez	District 6		x				
Cris Medina	District 7		x				
Ron Nirenberg	District 8		x			x	
Joe Krier	District 9		x				
Michael Gallagher	District 10		x				

**ATTACHMENT I  
 Land Use Plan as Adopted:**



**ATTACHMENT II  
 Proposed Amendment:**

