

AN ORDINANCE 2015-11-19-1001

AMENDING THE OFFICIAL ZONING MAP OF THE CITY OF SAN ANTONIO BY AMENDING CHAPTER 35, UNIFIED DEVELOPMENT CODE, SECTION 35-304, OF THE CITY CODE OF SAN ANTONIO, TEXAS BY CHANGING THE ZONING DISTRICT BOUNDARY OF CERTAIN PROPERTY.

* * * * *

WHEREAS, a public hearing was held after notice and publication regarding this amendment to the Official Zoning Map at which time parties in interest and citizens were given an opportunity to be heard; and

WHEREAS, the Zoning Commission has submitted a final report to the City Council regarding this amendment to the Official Zoning Map of the City of San Antonio; **NOW THEREFORE**,

BE IT ORDAINED BY THE CITY COUNCIL OF THE CITY OF SAN ANTONIO:

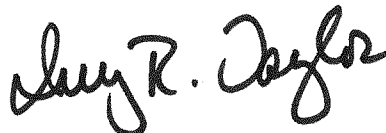
SECTION 1. Chapter 35, Unified Development Code, Section 35-304, Official Zoning Map, of the City Code of San Antonio, Texas is amended by changing the zoning district boundary of East 14 Feet of Lot 16 and West 36 Feet of Lot 17, Block 18, NCB 9238 from "R-4 AHOD" Residential Single-Family Airport Hazard Overlay District to "C-2 AHOD" Commercial Airport Hazard Overlay District.


SECTION 2. All other provisions of Chapter 35 except those expressly amended by this ordinance shall remain in full force and effect including the penalties for violations as made and provided for in Section 35-491.


SECTION 3. The Director of Development Services shall change the zoning records and maps in accordance with this ordinance and the same shall be available and open to the public for inspection.

SECTION 4. This ordinance shall become effective November 29th, 2015.

PASSED AND APPROVED this 19th day of November, 2015.


M A Y O R
Ivy R. Taylor

ATTEST:

Leticia M. Vacek, City Clerk

APPROVED AS TO FORM:

for Martha G. Sepeda, Acting City Attorney

Agenda Item:	Z-22 (in consent vote: 27, 29, P-1, Z-1, P-2, Z-2, Z-4, Z-5, Z-6, P-3, Z-7, Z-8, Z-10, Z-11, Z-12, Z-13, Z-14, Z-15, Z-16, Z-17, Z-18, P-4, Z-20, Z-22, P-5, Z-24)
Date:	11/19/2015
Time:	02:34:55 PM
Vote Type:	Motion to Approve
Description:	ZONING CASE # Z2015293 (Council District 7): An Ordinance amending the Zoning District Boundary from "R-4 AHOD" Residential Single-Family Airport Hazard Overlay District to "C-2 AHOD" Commercial Airport Hazard Overlay District located on East 14 Feet of Lot 16 and West 36 Feet of Lot 17, Block 18, NCB 9238 located at 2751 Culebra Road. Staff and Zoning Commission recommend Approval.
Result:	Passed

Voter	Group	Not Present	Yea	Nay	Abstain	Motion	Second
Ivy R. Taylor	Mayor		x				
Roberto C. Treviño	District 1		x				
Alan Warrick	District 2		x				
Rebecca Viagran	District 3		x				
Rey Saldaña	District 4		x				
Shirley Gonzales	District 5		x				
Ray Lopez	District 6	x					
Cris Medina	District 7		x			x	
Ron Nirenberg	District 8		x				
Joe Krier	District 9		x				x
Michael Gallagher	District 10		x				