

AN ORDINANCE 2014 - 05 - 01 - 0306

AMENDING THE LAND USE PLAN CONTAINED IN THE WEST/SOUTHWEST SECTOR PLAN, A COMPONENT OF THE COMPREHENSIVE MASTER PLAN OF THE CITY, BY CHANGING THE USE OF APPROXIMATELY 48.842 ACRES OF LAND LEGALLY DESCRIBED AS LOT 10, NCB 34449, LOCATED IN THE 6000 BLOCK OF LESLIE ROAD, FROM SUBURBAN TIER TO CIVIC CENTER.

* * * * *

WHEREAS, the West/Southwest Sector Plan was adopted on April 21, 2011 by City Council as a component of the City's Comprehensive Master Plan adopted May 29, 1997; and

WHEREAS, the Unified Development Code requires consistency between zoning and the Comprehensive Master Plan and Section 213.003 of the TEXAS LOCAL GOVERNMENT CODE allows amendment of the Comprehensive Master Plan following a public hearing and review by the Planning Commission; and

WHEREAS, a public hearing was held on February 26, 2014 by the Planning Commission allowing all interested citizens to be heard; and

WHEREAS, the San Antonio City Council has considered the effect of this amendment to the Comprehensive Master Plan of the City and has determined that it conforms to the approval criteria set forth in the Unified Development Code §35-420, Comprehensive, Neighborhood, Community, and Perimeter Plans; **NOW THEREFORE**;

BE IT ORDAINED BY THE CITY COUNCIL OF THE CITY OF SAN ANTONIO:


SECTION 1. The West/Southwest Sector Plan, a component of the Comprehensive Master Plan of the City, is hereby amended by changing the use of approximately 48.842 acres of land legally described as Lot 10, NCB 34449, located in the 6000 Block of Leslie Road, from Suburban Tier to Civic Center. All portions of land mentioned are depicted in **Attachments "I" and "II"** attached hereto and incorporated herein for all purposes.

SECTION 2. This ordinance shall take effect May 11, 2014.


PASSED AND APPROVED on this 1st day of May 2014.


M A Y O R
Julián Castro

ATTEST:

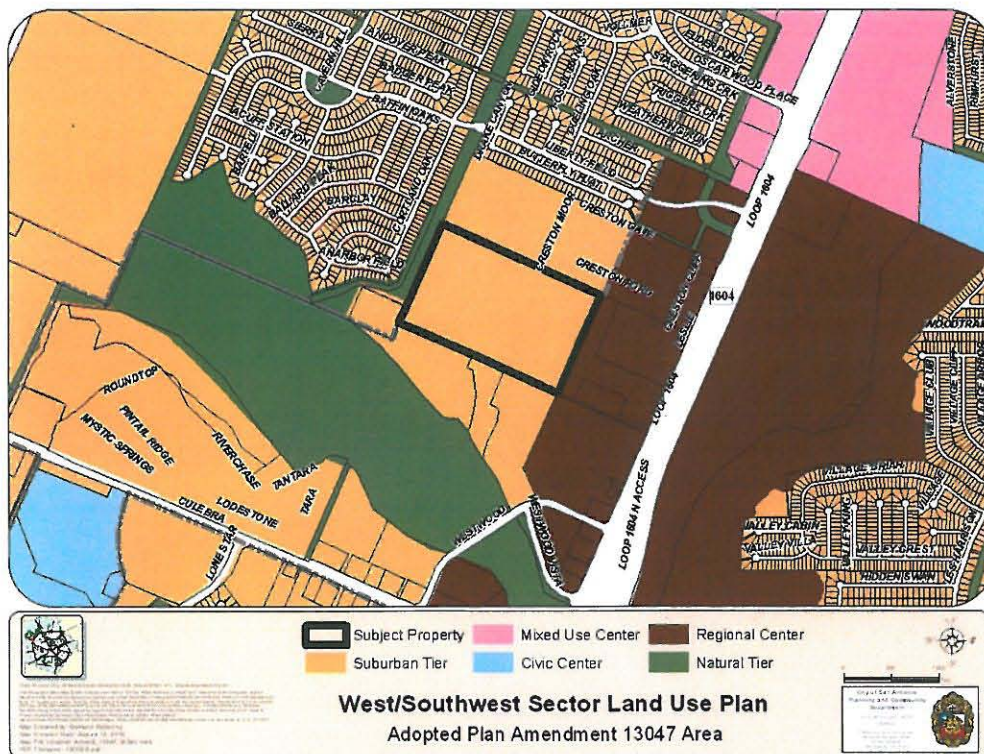

Leticia M. Vacek, City Clerk

APPROVED AS TO FORM:


for Robert F. Greenblum, City Attorney

Agenda Item:	P-3 (in consent vote: P-3, Z-15)						
Date:	05/01/2014						
Time:	03:27:52 PM						
Vote Type:	Motion to Approve						
Description:	PLAN AMENDMENT #13047 (District 6): An Ordinance amending the future land use plan contained in the West/Southwest Sector Plan, a component of the Comprehensive Master Plan of the City, by changing the future land use of a 48.842 acre tract of land located at 3969 Leslie Road, from Suburban Tier land use to Civic Center land use. Staff and Planning Commission recommend approval. (Associated Zoning Case # Z2013195)						
Result:	Passed						
Voter	Group	Not Present	Yea	Nay	Abstain	Motion	Second
Julián Castro	Mayor	x					
Diego Bernal	District 1		x				
Ivy R. Taylor	District 2		x				
Rebecca Viagran	District 3		x				
Rey Saldaña	District 4		x				
Shirley Gonzales	District 5		x				
Ray Lopez	District 6		x			x	
Cris Medina	District 7		x				
Ron Nirenberg	District 8	x					
Joe Krier	District 9	x					
Michael Gallagher	District 10		x				x

ATTACHMENT I
Land Use Plan as adopted:



ATTACHMENT II
Proposed Amendment:

