









- |   |   |   |
|---|---|---|
|  SAWS Request                        |  Enhanced Secondary Arterial 120' - 142' |  Creek |
|  Sun Edison Non-Annexation Agreement |  Rural Roadway 120'                      |   |
|  City of San Antonio                 |  Parcels 2013                            |   |



Data Source: City of San Antonio Enterprise GIS, Bexar Metro 911, Bexar Appraisal District  
 "This Geographic Information System Product, created from The City of San Antonio is provided 'as is' without warranty of any kind, and the City of San Antonio expressly disclaims all express and implied warranties, including but not limited to the implied warranties of merchantability and fitness for a particular purpose. The City of San Antonio does not warrant, guarantee, or make any representations regarding the use, or the results of the use, of the information provided to you by the City of San Antonio in terms of completeness, accuracy, reliability, timeliness or otherwise. The entire risk as to the results and performance of any information obtained from the City of San Antonio is entirely assumed by the recipient."  
 \*Please contact the responsible City of San Antonio Department for specific determinations.  
 Maps may be ordered at: (210) 207-8301  
 Map file location: W:\Comprehensive Annexation\SAWS\_SunEdison\_Imagery.mxd  
 Map Last Edited: 6/10/2014  
 PDF Filename: 14050G15.pdf

# City of San Antonio

## SAWS Voluntary Annexation Request

City of San Antonio  
 Cliff Morton Development and  
 Business Services Center  
 P.O. Box 839966  
 San Antonio, TX 78283-3966

