

AN ORDINANCE 2014 - 06 - 19 - 0493

AMENDING THE LAND USE PLAN CONTAINED IN THE WEST/SOUTHWEST SECTOR PLAN, A COMPONENT OF THE COMPREHENSIVE MASTER PLAN OF THE CITY, BY CHANGING THE USE OF APPROXIMATELY 12.47 ACRES OF LAND OUT OF NCB 17635 LOCATED IN THE 7900-8000 BLOCKS OF LESLIE ROAD AND THE 10400 BLOCK OF SHAENFIELD ROAD., LEGALLY DESCRIBED AS 12.47 ACRES OUT OF NCB 17635 FROM MIXED USE CENTER TO GENERAL URBAN TIER.

\* \* \* \* \*

**WHEREAS**, the West/Southwest Sector Plan was adopted on April 21, 2010 by City Council as a component of the City's Comprehensive Master Plan adopted May 29, 1997; and

**WHEREAS**, the Unified Development Code requires consistency between zoning and the Comprehensive Master Plan and Section 213.003 of the TEXAS LOCAL GOVERNMENT CODE allows amendment of the Comprehensive Master Plan following a public hearing and review by the Planning Commission; and

**WHEREAS**, a public hearing was held on May 14, 2014 by the Planning Commission allowing all interested citizens to be heard; and

**WHEREAS**, the San Antonio City Council has considered the effect of this amendment to the Comprehensive Master Plan of the City and has determined that it conforms to the approval criteria set forth in the Unified Development Code §35-420, Comprehensive, Neighborhood, Community, and Perimeter Plans; **NOW THEREFORE**;

**BE IT ORDAINED BY THE CITY COUNCIL OF THE CITY OF SAN ANTONIO:**


**SECTION 1.** The West/Southwest Sector Plan, a component of the Comprehensive Master Plan of the City, is hereby amended by changing the use of approximately 12.47 acres of land out of NCB 17635 located in the 7900-8000 blocks of Leslie Road and the 10400 block of Shaenfield Road, legally described as 12.47 acres out of NCB 17635, from Mixed Use Center to General Urban Tier. All portions of land mentioned are depicted in **Attachments "I" and "II"**, attached hereto and incorporated herein for all purposes.

**SECTION 2.** This ordinance shall become effective June 29, 2014.


**PASSED AND APPROVED** this 19<sup>th</sup> day of June 2014.

  
M A Y O R  
Julián Castro

ATTEST:

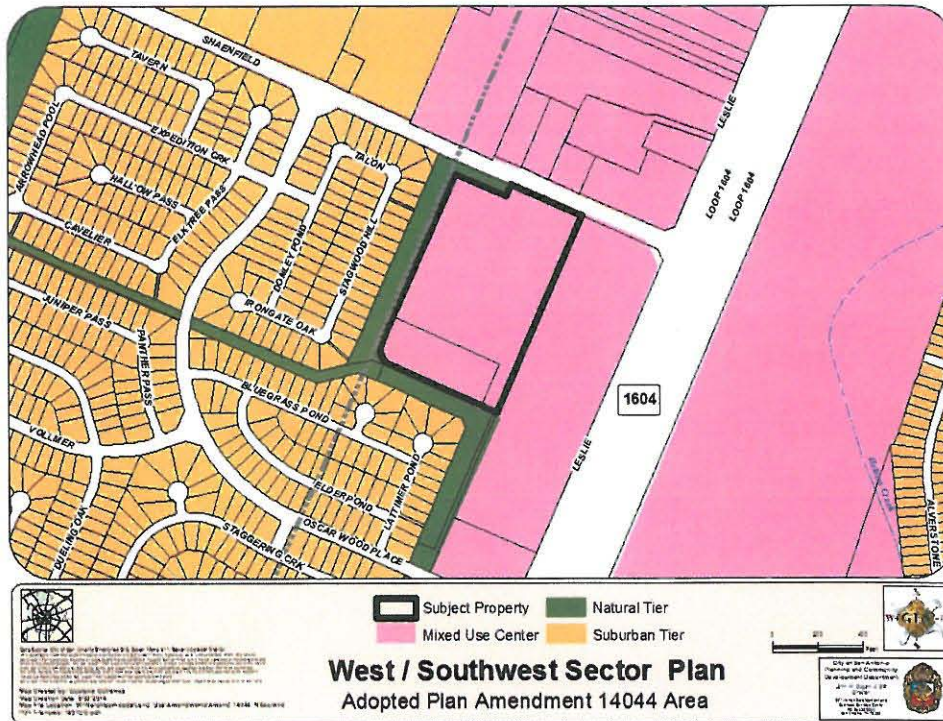
  
Leticia M. Vacek, City Clerk

APPROVED AS TO FORM:

  
fo Robert F. Greenblum, City Attorney

<b>Agenda Item:</b>	<b>P-5 ( in consent vote: 41, 42, Z-2, Z-3, Z-4, P-2, Z-5, Z-7, Z-8, P-4, Z-9, Z-11, Z-12, P-5, Z-13, Z-14 )</b>						
<b>Date:</b>	06/19/2014						
<b>Time:</b>	02:18:39 PM						
<b>Vote Type:</b>	Motion to Approve						
<b>Description:</b>	PLAN AMENDMENT #14044 (District 6): An Ordinance amending the future land use plan contained in the West/Southwest Sector Plan, a component of the Comprehensive Master Plan of the City, by changing the future land use of approximately 12.47 acres of land out of NCB 17635 located in the 7900-8000 Blocks of Leslie Road and the 10400 Block of Shaenfield Road from Mixed Use Center to General Urban Tier. Staff and Planning Commission recommend approval. (Associated Zoning Case # Z2014158)						
<b>Result:</b>	Passed						
<b>Voter</b>	<b>Group</b>	<b>Not Present</b>	<b>Yea</b>	<b>Nay</b>	<b>Abstain</b>	<b>Motion</b>	<b>Second</b>
Julián Castro	Mayor		x				
Diego Bernal	District 1		x				
Ivy R. Taylor	District 2		x				
Rebecca Viagran	District 3		x				x
Rey Saldaña	District 4	x					
Shirley Gonzales	District 5		x				
Ray Lopez	District 6		x				
Cris Medina	District 7		x				
Ron Nirenberg	District 8		x				
Joe Krier	District 9		x				
Michael Gallagher	District 10		x			x	

# ATTACHMENT I Land Use Plan as Adopted:



# ATTACHMENT II Proposed Amendment:

