

AN ORDINANCE 2014-11-06-0867

AMENDING THE LAND USE PLAN CONTAINED IN THE MIDTOWN NEIGHBORHOOD PLAN, A COMPONENT OF THE COMPREHENSIVE MASTER PLAN OF THE CITY, BY CHANGING THE USE OF THE SOUTH 44 FEET OF LOTS 5 & 6, BLOCK 48, NCB 1872 LOCATED AT 115 MICHIGAN AVENUE, FROM LOW DENSITY RESIDENTIAL AND MIXED USE TO MIXED USE.

\* \* \* \* \*

WHEREAS, the Midtown Neighborhood Plan was adopted on October 12, 2000 by City Council as a component of the City's Comprehensive Master Plan adopted May 29, 1997; and

WHEREAS, the Unified Development Code requires consistency between zoning and the Comprehensive Master Plan and Section 213.003 of the TEXAS LOCAL GOVERNMENT CODE allows amendment of the Comprehensive Master Plan following a public hearing and review by the Planning Commission; and

WHEREAS, a public hearing was held on December 18, 2013 by the Planning Commission allowing all interested citizens to be heard; and

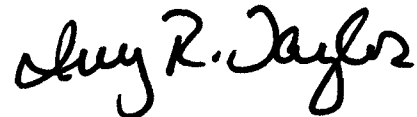
WHEREAS, the San Antonio City Council has considered the effect of this amendment to the Comprehensive Master Plan of the City and has determined that it conforms to the approval criteria set forth in the Unified Development Code §35-420, Comprehensive, Neighborhood, Community, and Perimeter Plans; **NOW THEREFORE;**

**BE IT ORDAINED BY THE CITY COUNCIL OF THE CITY OF SAN ANTONIO:**

**SECTION 1.** The Midtown Neighborhood Plan, a component of the Comprehensive Master Plan of the City, is hereby amended by changing the use of the south 44 feet of Lots 5 & 6, Block 48, NCB 1872 located at 115 Michigan Avenue, from Low Density Residential and Mixed Use to Mixed Use. All portions of land mentioned are depicted in **Attachments "I" and "II"**, attached hereto and incorporated herein for all purposes.


**SECTION 2.** This ordinance shall become effective November 16, 2014.

**PASSED AND APPROVED** this 6<sup>th</sup> day of November 2014.




M A Y O R  
Ivy R. Taylor

ATTEST:

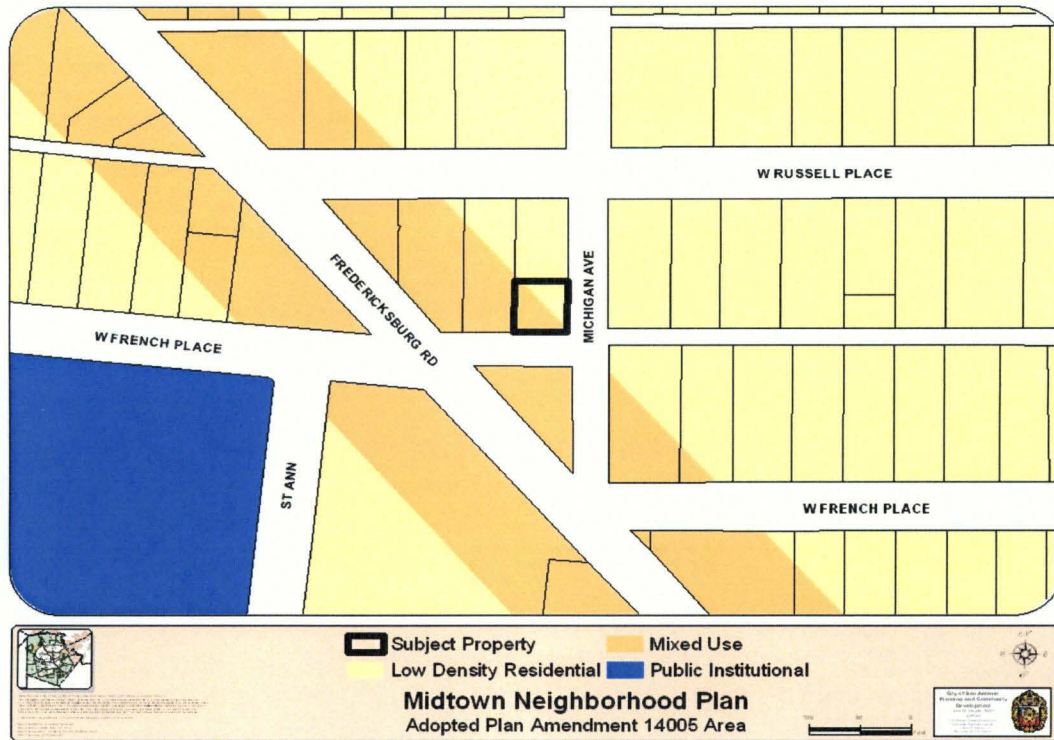
  
Leticia M. Vacek, City Clerk

APPROVED AS TO FORM:

  
Robert F. Greenblum, City Attorney

<b>Agenda Item:</b>	<b>P-2 ( in consent vote: P-2, Z-3 )</b>						
<b>Date:</b>	11/06/2014						
<b>Time:</b>	04:06:15 PM						
<b>Vote Type:</b>	Motion to Approve						
<b>Description:</b>	PLAN AMENDMENT #14005 (District 1): An Ordinance amending the future land use plan contained in the Midtown Neighborhood Plan, a component of the Comprehensive Master Plan of the City, by changing the future land use of the south 44 feet of Lots 5 & 6, Block 48, NCB 1872 located at 115 Michigan Avenue from Low Density Residential and Mixed Use to Mixed Use. Staff and Planning Commission recommend approval. (Associated Zoning Case Z2014230 CD) (Continued from October 2, 2014)						
<b>Result:</b>	Passed						
<b>Voter</b>	<b>Group</b>	<b>Not Present</b>	<b>Yea</b>	<b>Nay</b>	<b>Abstain</b>	<b>Motion</b>	<b>Second</b>
Ivy R. Taylor	Mayor		x				
Diego Bernal	District 1				x		
Keith Toney	District 2		x				
Rebecca Viagran	District 3		x				
Rey Saldaña	District 4		x			x	
Shirley Gonzales	District 5		x				
Ray Lopez	District 6		x				x
Cris Medina	District 7		x				
Ron Nirenberg	District 8		x				
Joe Krier	District 9		x				
Michael Gallagher	District 10		x				

**ATTACHMENT I  
Land Use Plan as Adopted:**



**ATTACHMENT II  
Proposed Amendment:**

