

# Attachment 1 Notification Plan



## Board of Adjustment Notification Plan for Case No A-15-078



San Antonio City Limits  
Subject Property  
200' Notification Boundary  
Council District: 10

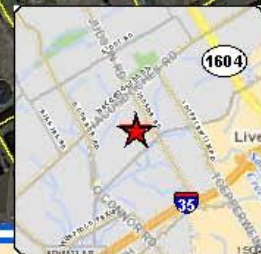
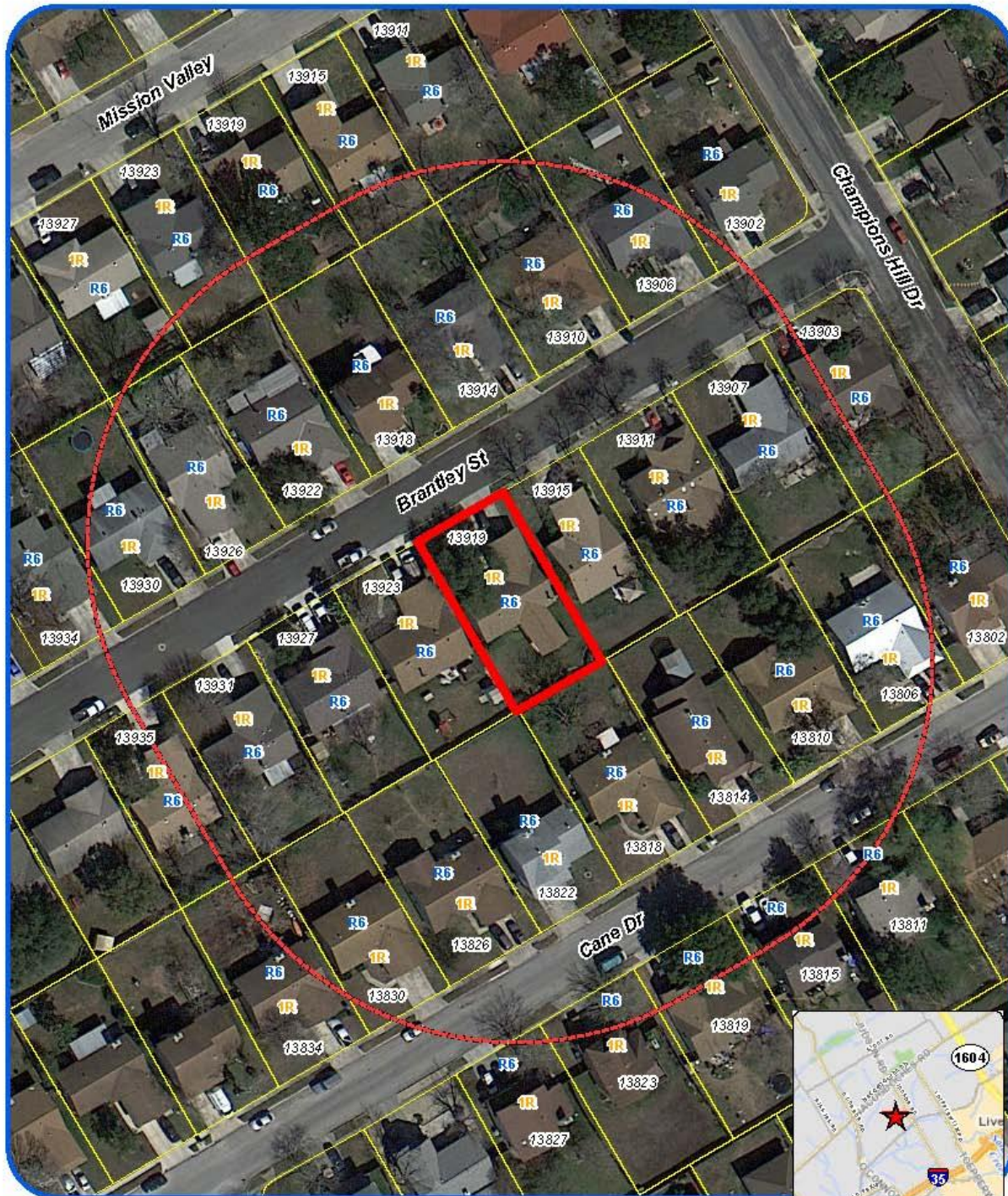


"NOT TO SCALE,  
FOR ILLUSTRATIVE PURPOSES ONLY"

Development Services Department  
City of San Antonio



# **Attachment 1** **Notification Plan (continued)**



**Board of Adjustment**  
**Notification Plan for**  
**Case No A-15-078**



San Antonio City Limits  
 Subject Property  
 200' Notification Boundary  
 Council District 10



"NOT TO SCALE,  
 FOR ILLUSTRATIVE PURPOSES ONLY"

Deputy Assistant Secretary  
 City of San Antonio

Attachment 2  
Plot Plan



**Board of Adjustment**  
Plot Plan for  
**Case No A-15-078**



"NOT TO SCALE,  
FOR ILLUSTRATIVE PURPOSES ONLY"  
Council District: 10

**4107 Horseshoe**

Development Services Department  
City of San Antonio



Attachment 2  
Plot Plan (continued)



**Board of Adjustment**  
Plot Plan for  
Case No A-15-078

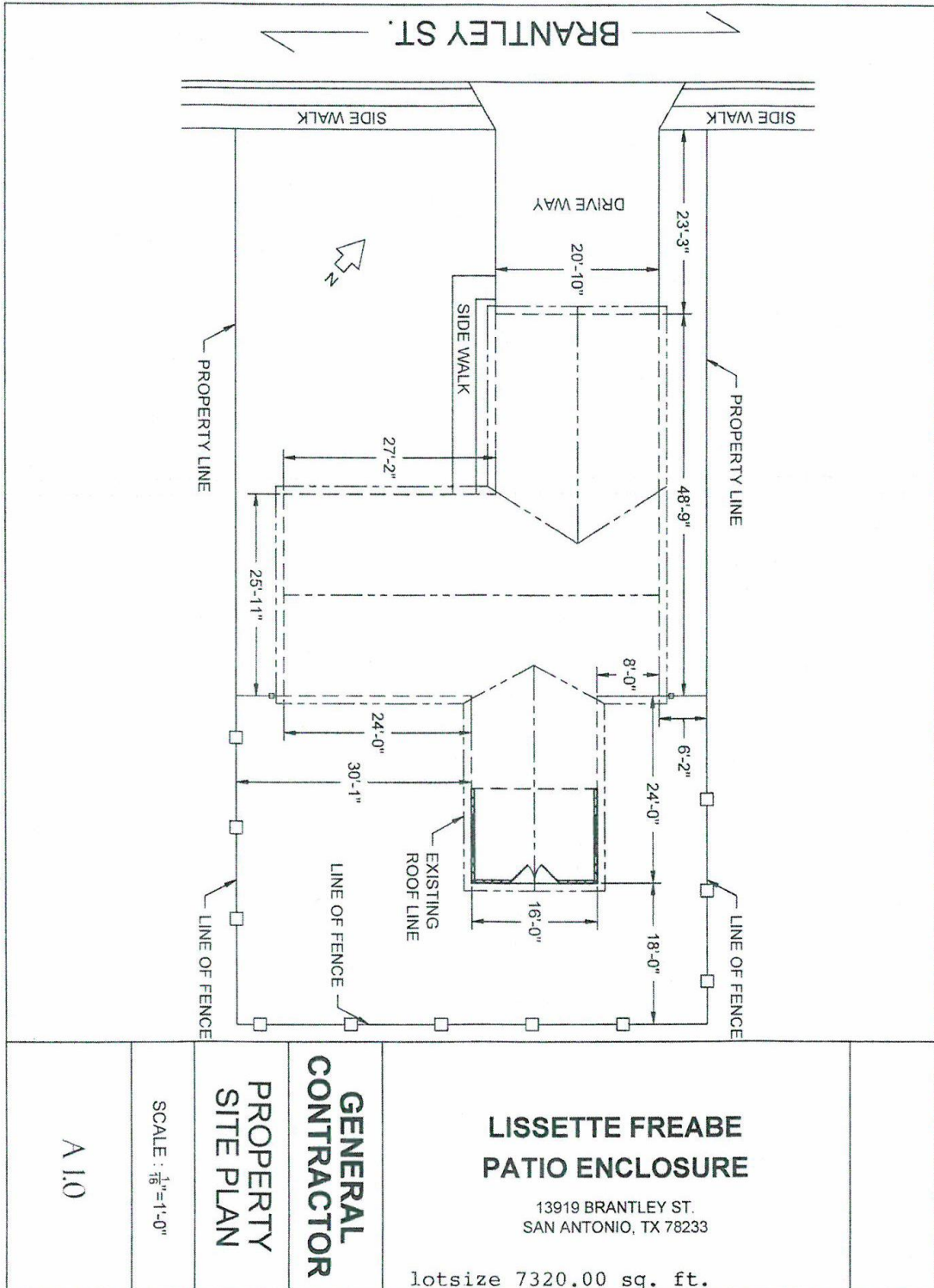


"NOT TO SCALE,  
FOR ILLUSTRATIVE PURPOSES ONLY"  
Council District: 10

**4107 Horseshoe**

Development Services Department  
City of San Antonio

# Attachment 3 Applicant's Site Plan





**Attachment 4 – Photos**

**13919 Brantley Street – Subject Property**



**Existing structure to be enclosed, 18 feet from rear property line**



**View of rear yard**

