

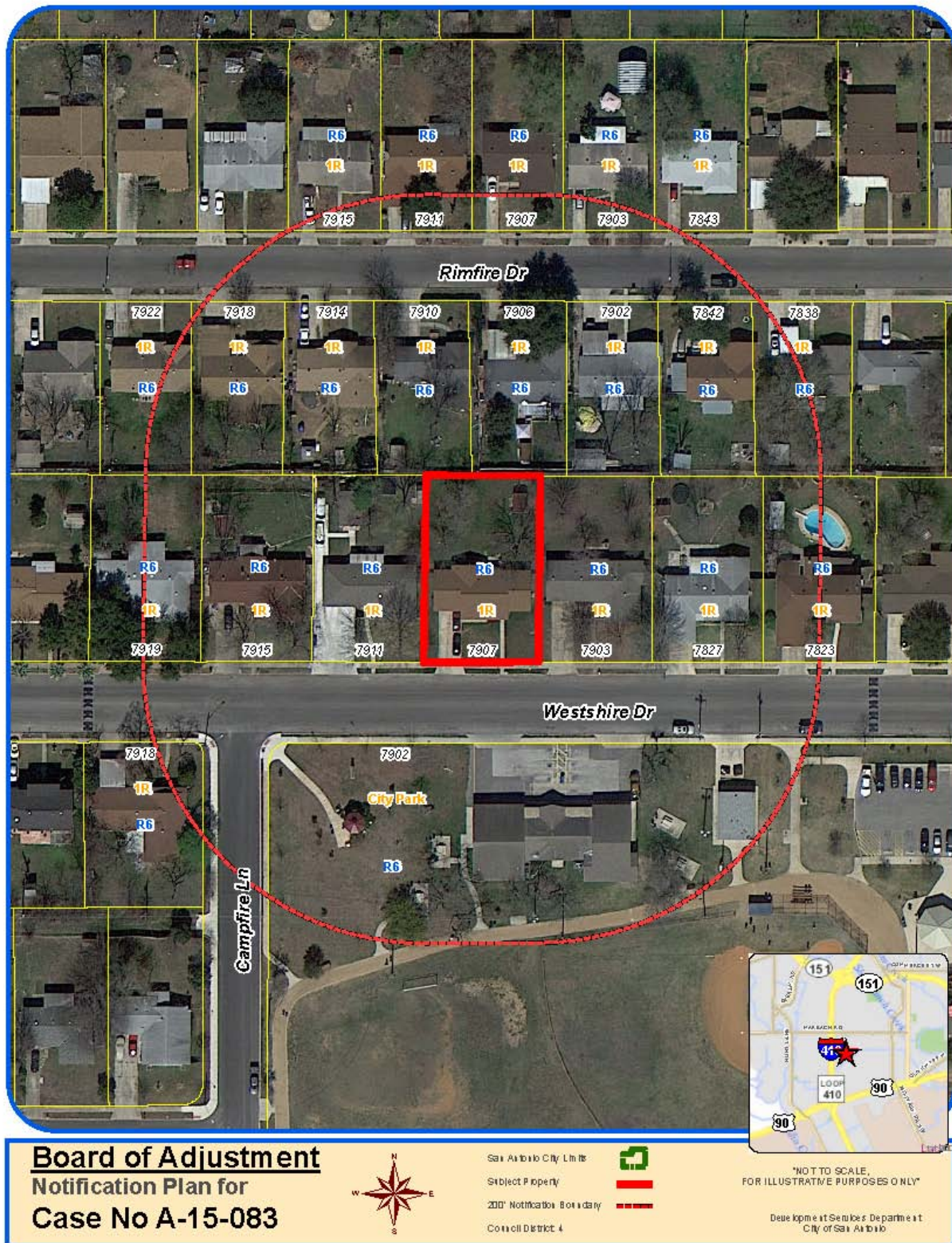
**Board of Adjustment
Notification Plan for
Case No A-15-083**

San Antonio City Limits
Subject Property
200' Notification Boundary
Council District: 4

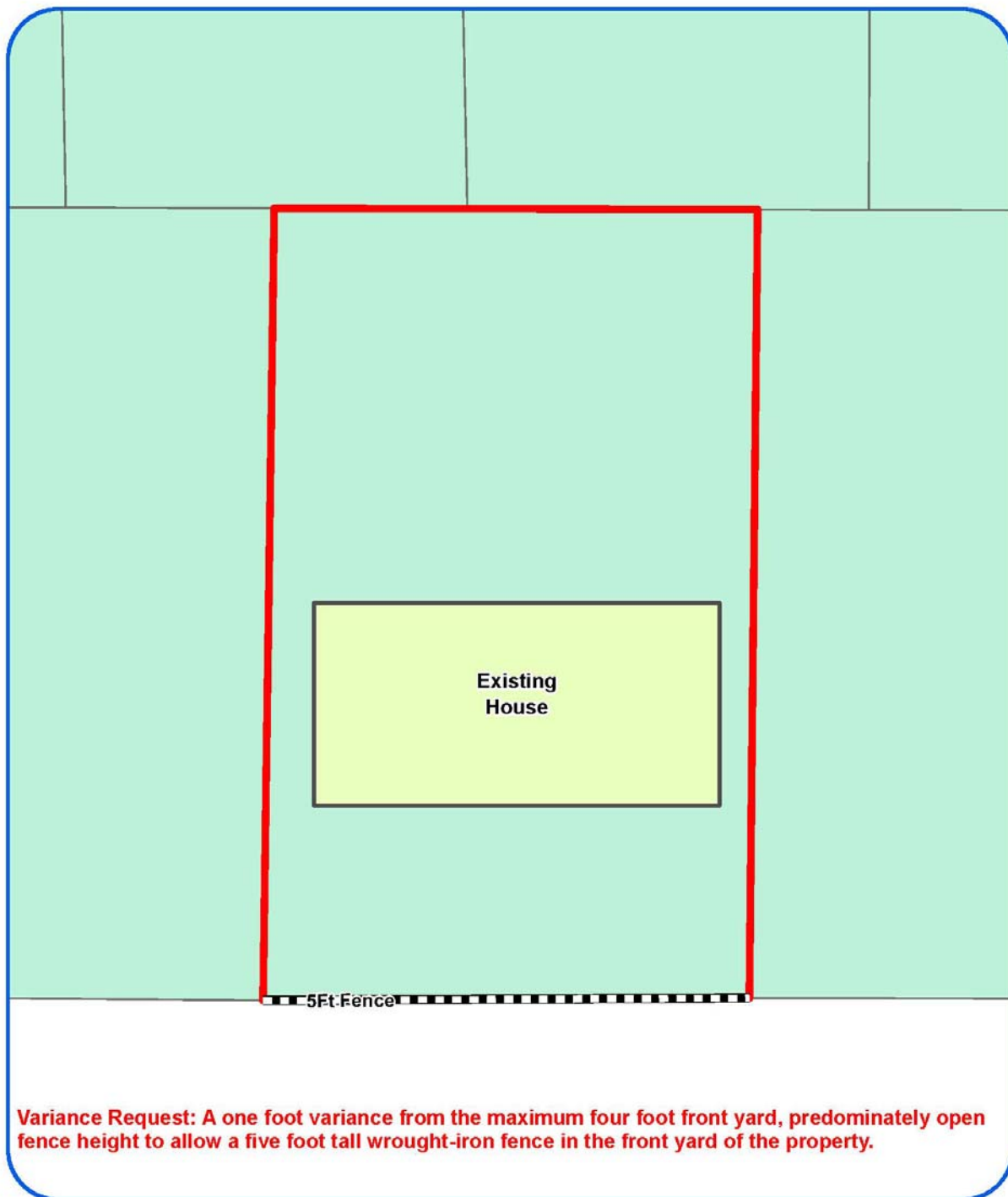
NOT TO SCALE,
FOR ILLUSTRATIVE PURPOSES ONLY

Development Services Department
City of San Antonio

Attachment 1 Notification Plan (continued)



**Attachment 2
Plot Plan**



Board of Adjustment
Plot Plan for
Case No A-15-083



"NOT TO SCALE,
FOR ILLUSTRATIVE PURPOSES ONLY"
Council District: 4

7907 Westshire

Development Services Department
City of San Antonio

**Attachment 2
Plot Plan (continued)**



Board of Adjustment
Plot Plan for
Case No A-15-083



"NOT TO SCALE,
FOR ILLUSTRATIVE PURPOSES ONLY"
Council District: 4

7907 Westshire

Development Services Department
City of San Antonio

Attachment 3
Applicant's Site Plan

PLOT PLAN

FOR
BLDG PERMITS

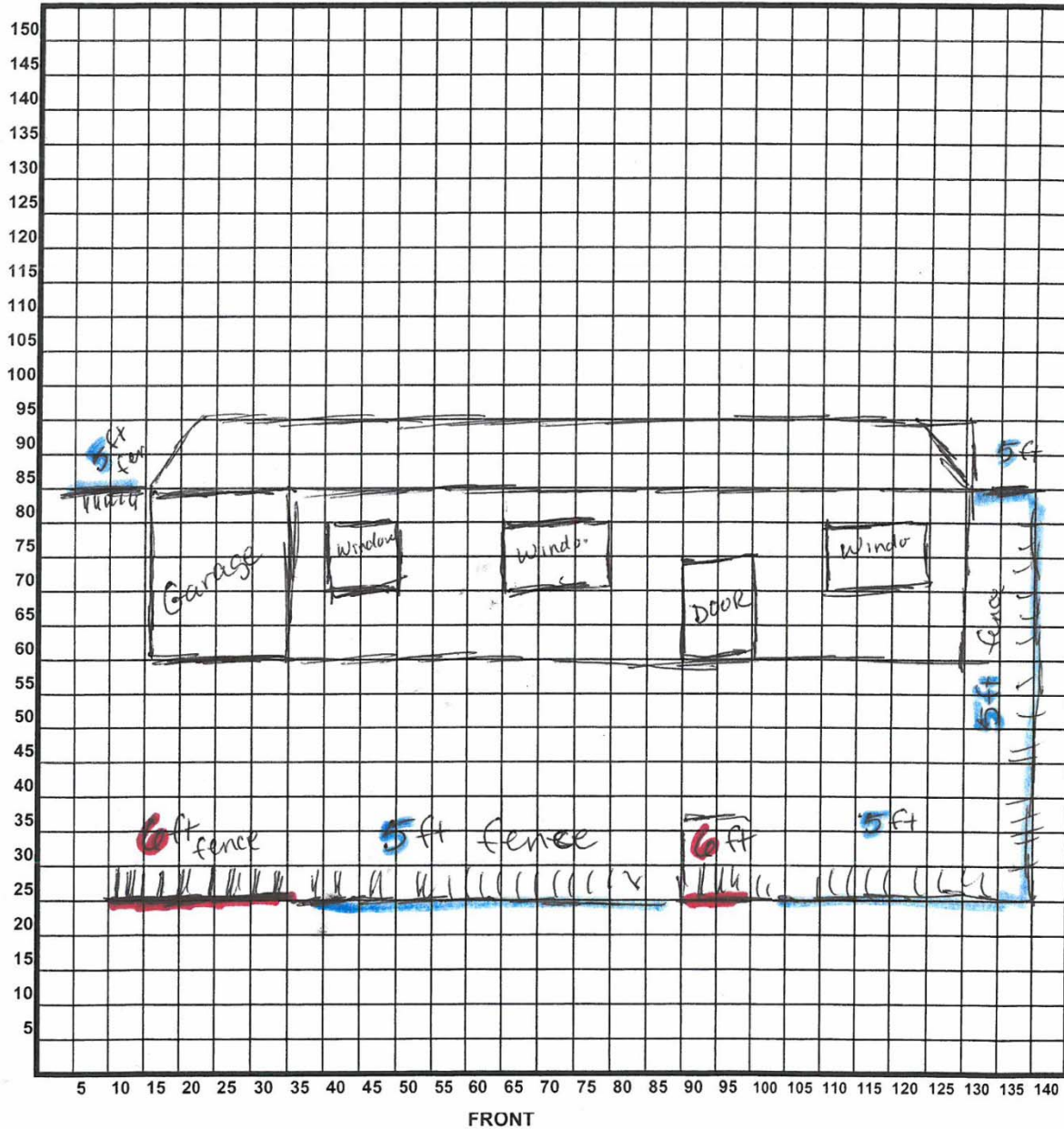
Address 7907 Westshire

Lot 61

Block 044

NCB 15490

REAR



Attachment 4 – Photos
7907 Westshire Drive– Subject Property



Attachment 4 (continued)
Adjacent property front fencing



Neighboring park

