

Attachment 1 Notification Plan



Board of Adjustment
Notification Plan for
Case No A-15-092



San Antonio City Limits
Subject Property
200' Notification Boundary
Council District: 6




"NOT TO SCALE,
FOR ILLUSTRATIVE PURPOSES ONLY"

Development Services Department
City of San Antonio



Attachment 1 Notification Plan (continued)



Board of Adjustment
Notification Plan for
Case No A-15-092



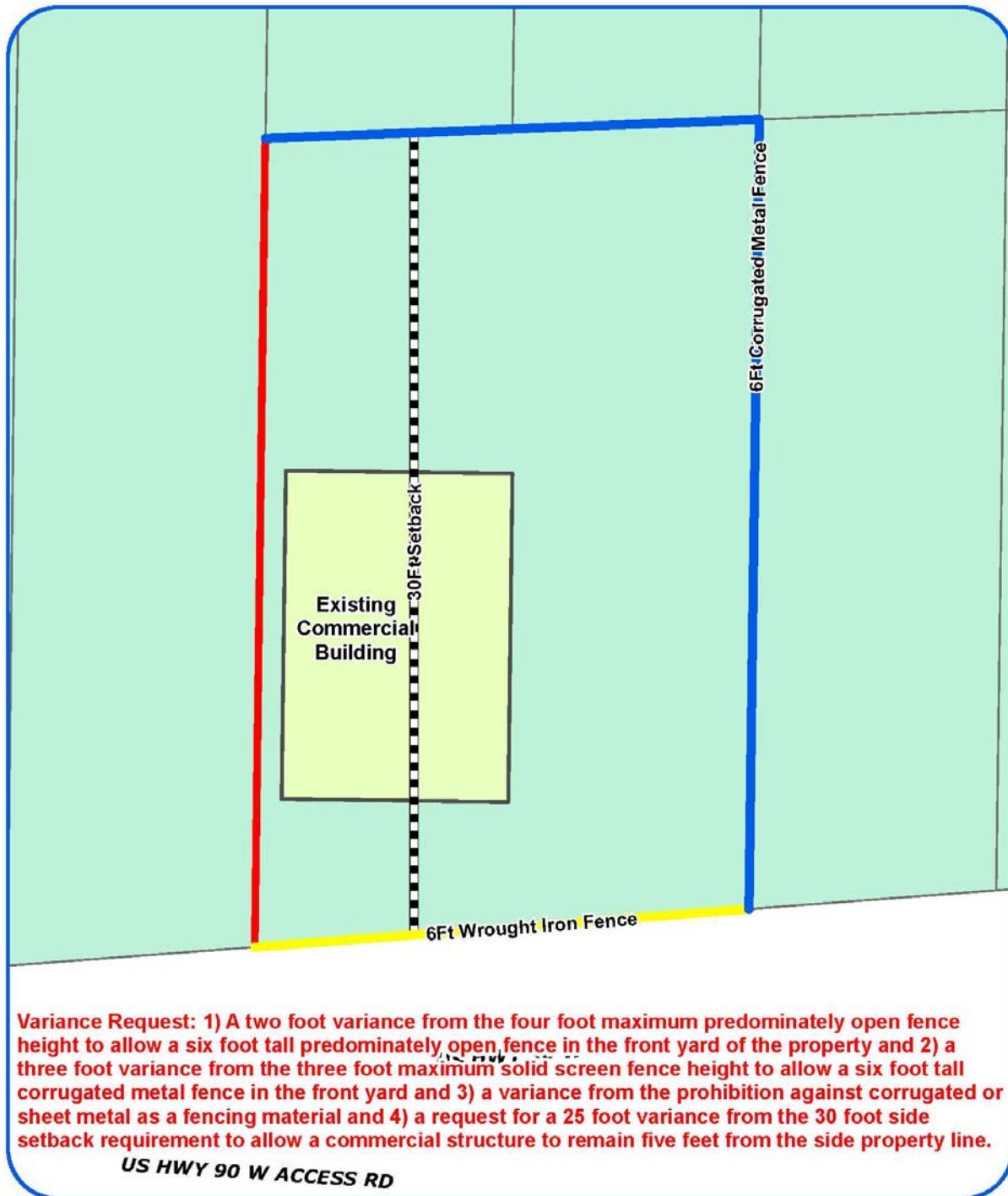
San Antonio City Limits
Subject Property
200' Notification Boundary
Council District 6



"NOT TO SCALE,
FOR ILLUSTRATIVE PURPOSES ONLY"

Deane Kpme at Services Department
City of San Antonio

Attachment 2
Plot Plan



Board of Adjustment
Plot Plan for
Case No A-15-092

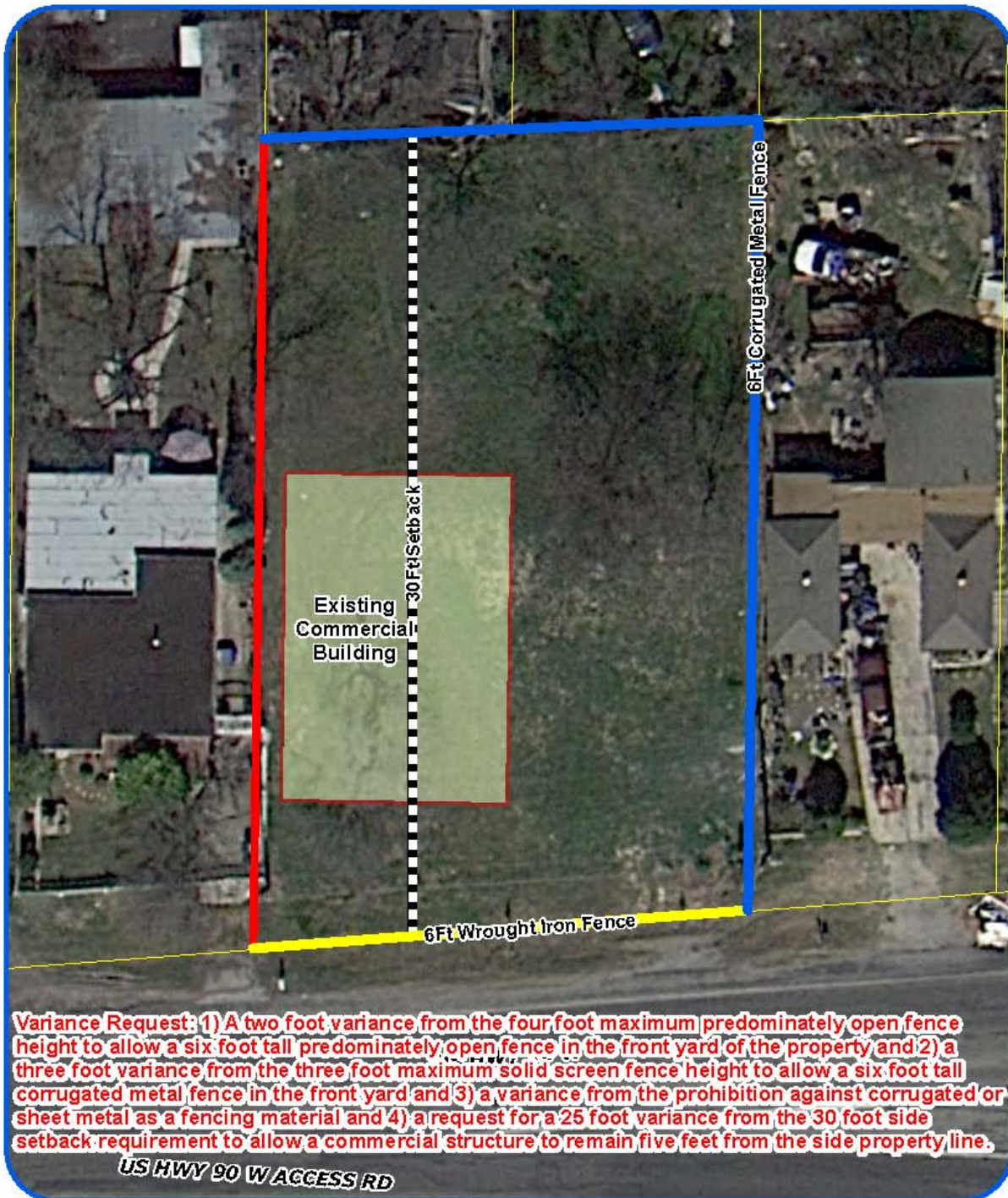


"NOT TO SCALE,
FOR ILLUSTRATIVE PURPOSES ONLY"
Council District: 6

5459 Castroville Rd

Development Services Department
City of San Antonio

Attachment 2
Plot Plan (continued)



Board of Adjustment
Plot Plan for
Case No A-15-092

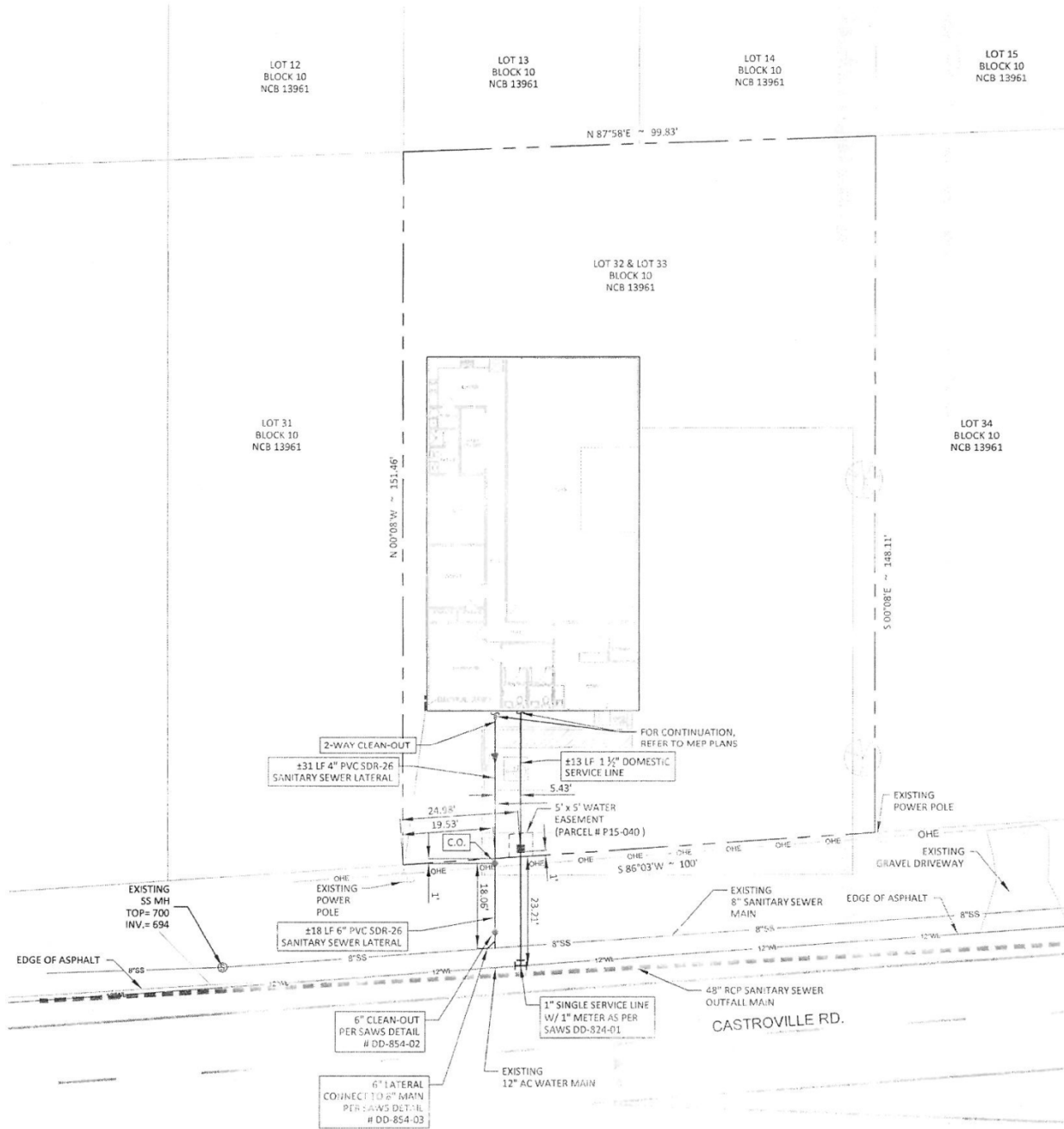


"NOT TO SCALE,
FOR ILLUSTRATIVE PURPOSES ONLY"
Council District: 6

5459 Castroville Rd

Deputy Planning Services Department
City of San Antonio

Attachment 3 Applicant's Site Plan



Attachment 4 – Photos

5459 Castroville Road – Subject Property



Six foot wrought-iron fencing



Commercial structure 5 feet from side property line



Corrugated metal fencing along east and north property lines

