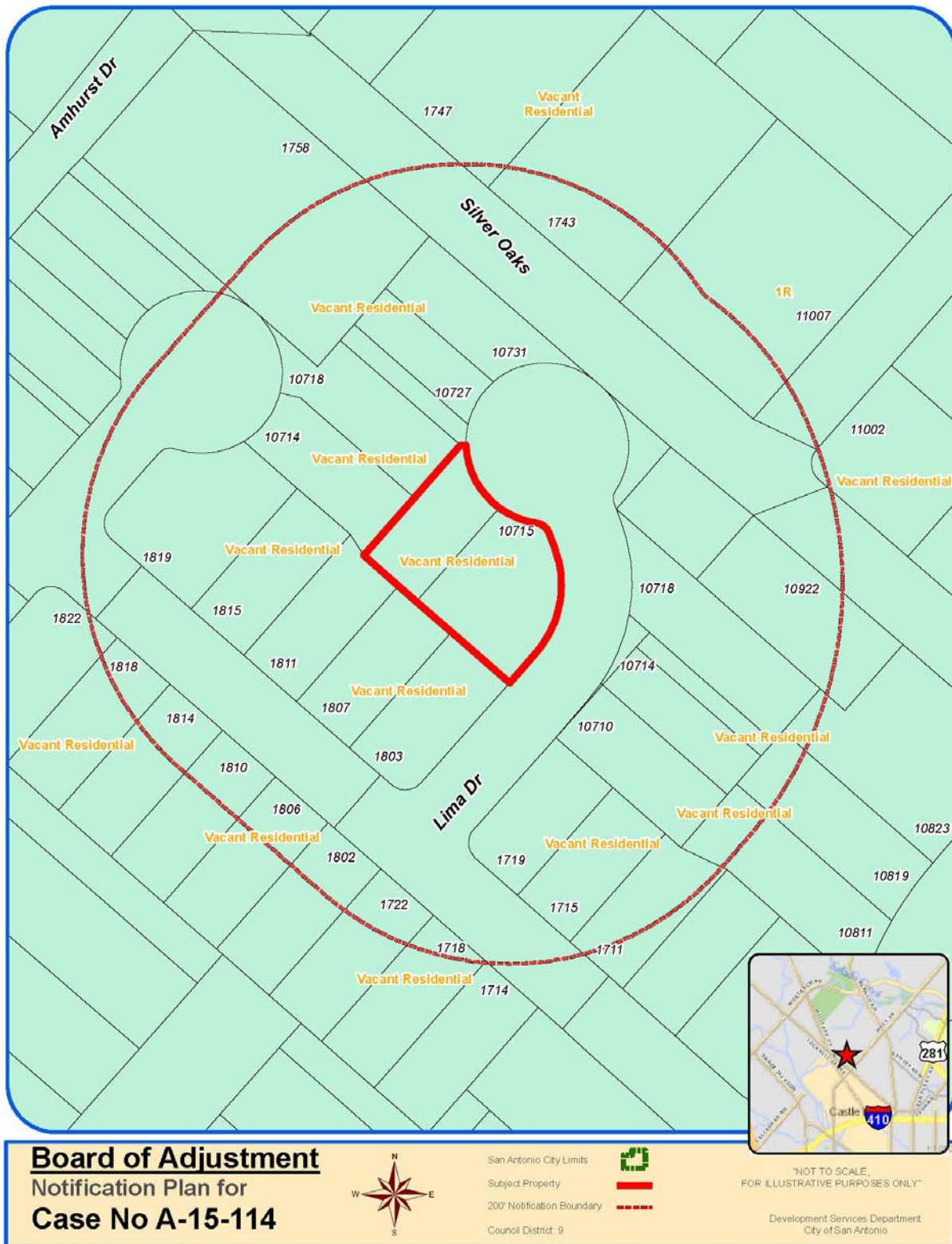


Attachment 1 Notification Plan



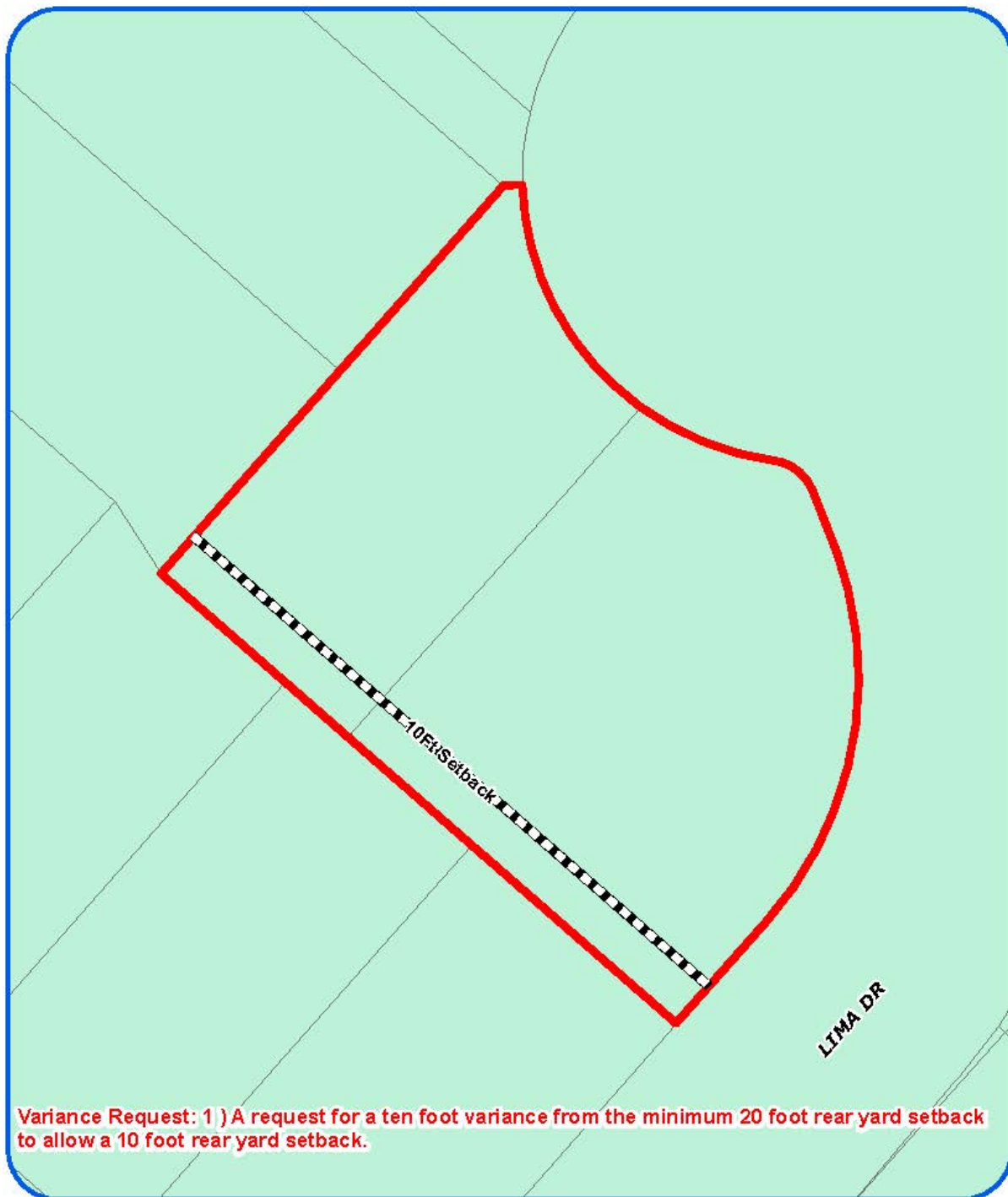
**Board of Adjustment
Notification Plan for
Case No A-15-114**

San Antonio City Limits
Subject Property
200' Notification Boundary
Council District 9

NOT TO SCALE,
FOR ILLUSTRATIVE PURPOSES ONLY

Development Services Department
City of San Antonio

**Attachment 2
Plot Plan**



Board of Adjustment
Plot Plan for
Case No A-15-114



"NOT TO SCALE,
FOR ILLUSTRATIVE PURPOSES ONLY"
Council District: 9

10715 & 10723 Tybalt Trail

Development Services Department
City of San Antonio

Attachment 2
Plot Plan (continued)



Board of Adjustment
Plot Plan for
Case No A-15-114

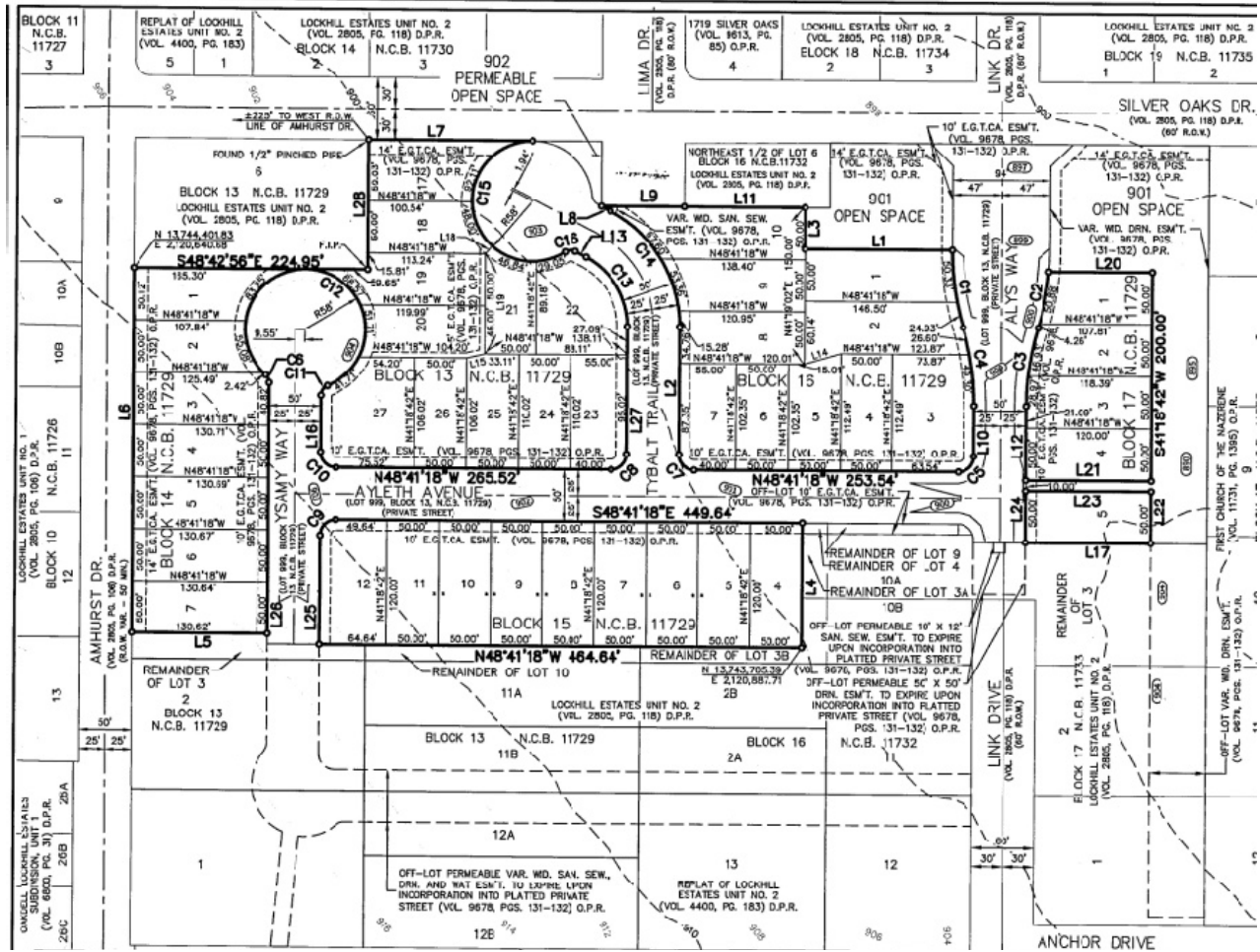


"NOT TO SCALE,
FOR ILLUSTRATIVE PURPOSES ONLY"
Council District: 9

10715 & 10723 Tybalt Trail

Development Services Department
City of San Antonio

Attachment 3 **Applicant's Site Plan**



**Attachment 4 – Photos
Subject Property**



Subject Property

