

**Board of Adjustment
Notification Plan for
Case No A-15-123**

San Antonio City Limits
Subject Property
200' Notification Boundary
Council District: 8

"NOT TO SCALE,
FOR ILLUSTRATIVE PURPOSES ONLY"

Development Services Department
City of San Antonio

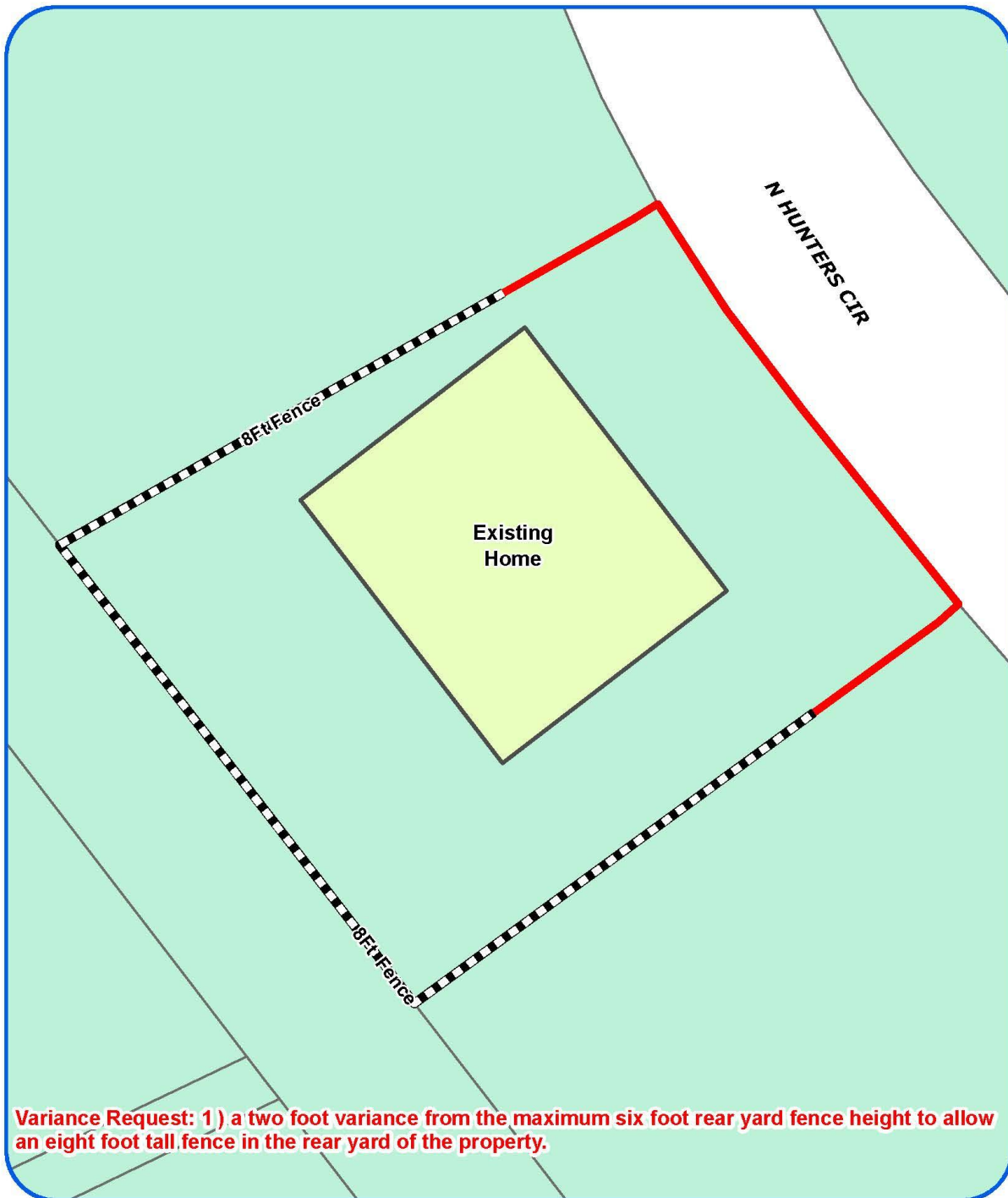
**Board of Adjustment
Notification Plan for
Case No A-15-123**

San Antonio City Limits
Subject Property
200' Notification Boundary
Council District 8

NOT TO SCALE,
FOR ILLUSTRATIVE PURPOSES ONLY

Development Services Department
City of San Antonio

Attachment 2
Plot Plan



Board of Adjustment
Plot Plan for
Case No A-15-123

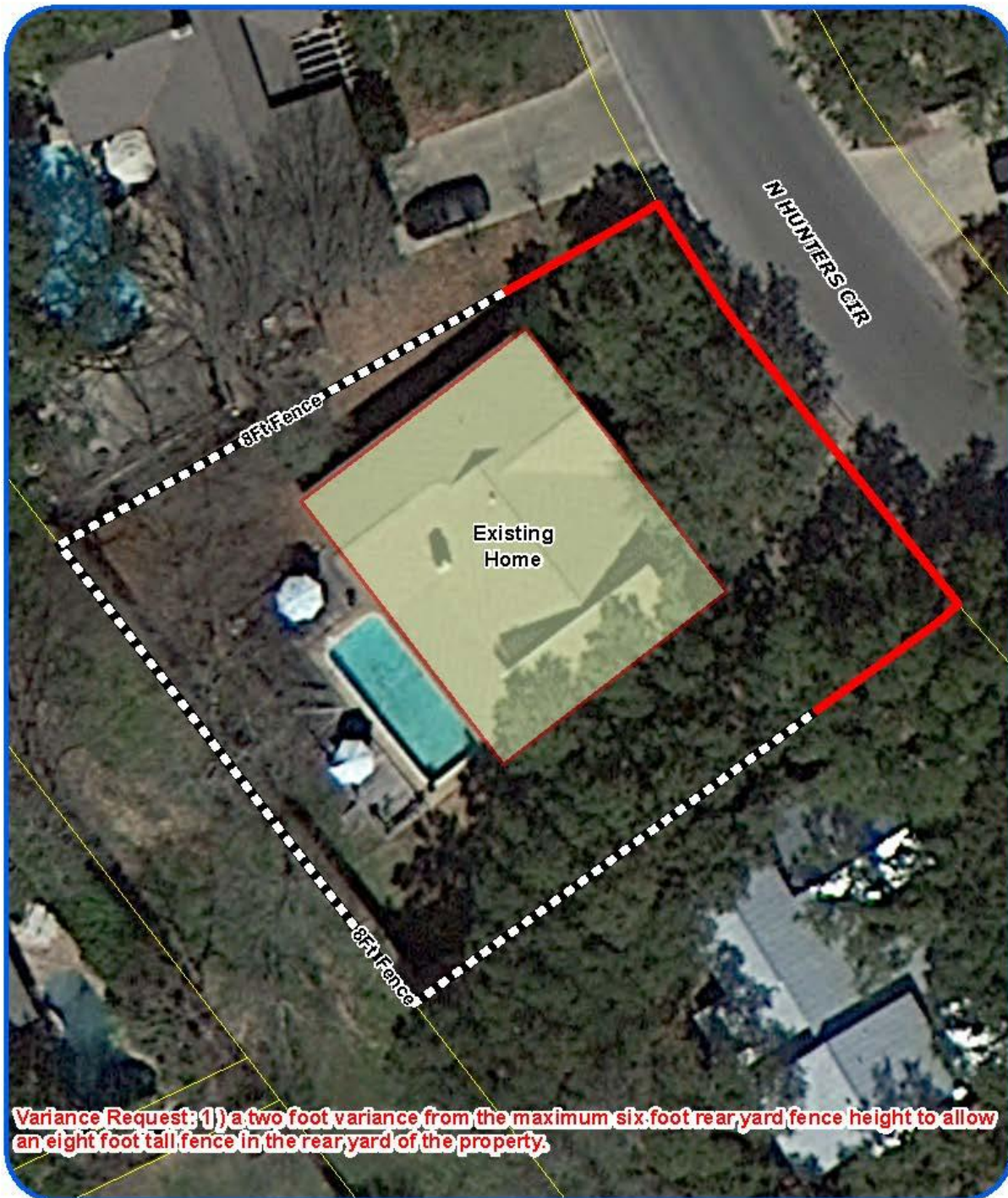


"NOT TO SCALE,
FOR ILLUSTRATIVE PURPOSES ONLY"
Council District: 8

13011 N Hunters Circle

Development Services Department
City of San Antonio

Attachment 2
Plot Plan (continued)



Board of Adjustment
Plot Plan for
Case No A-15-123

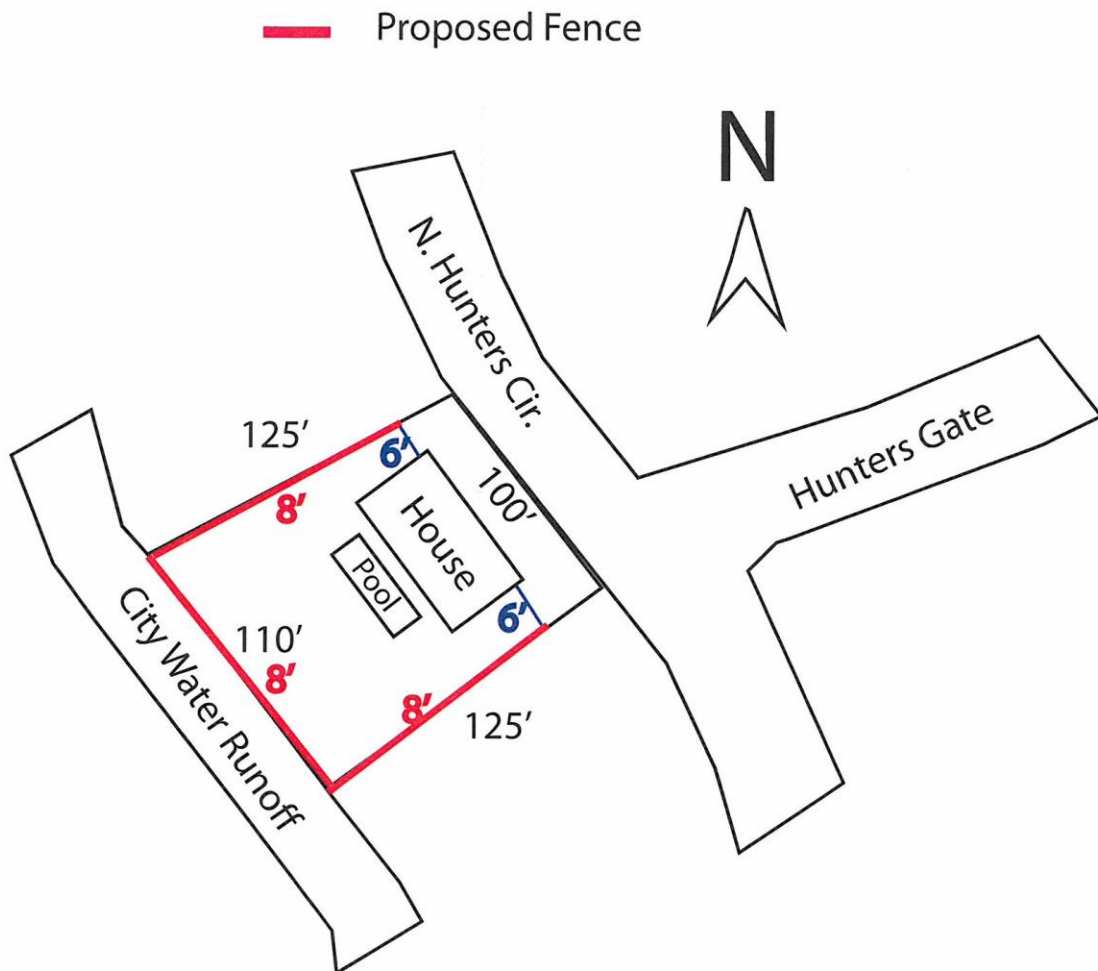


"NOT TO SCALE,
FOR ILLUSTRATIVE PURPOSES ONLY"
Council District: 8

13011 N Hunters Circle

Deputy Administrative Services Department
City of San Antonio

Attachment 3
Applicant's Site Plan



Attachment 4 – Photos
13011 North Hunter Circle– Subject Property



View from public right of way



Rear-yard fence



Rear-yard with pool



Drainage Easement



View of fence from drainage easement

