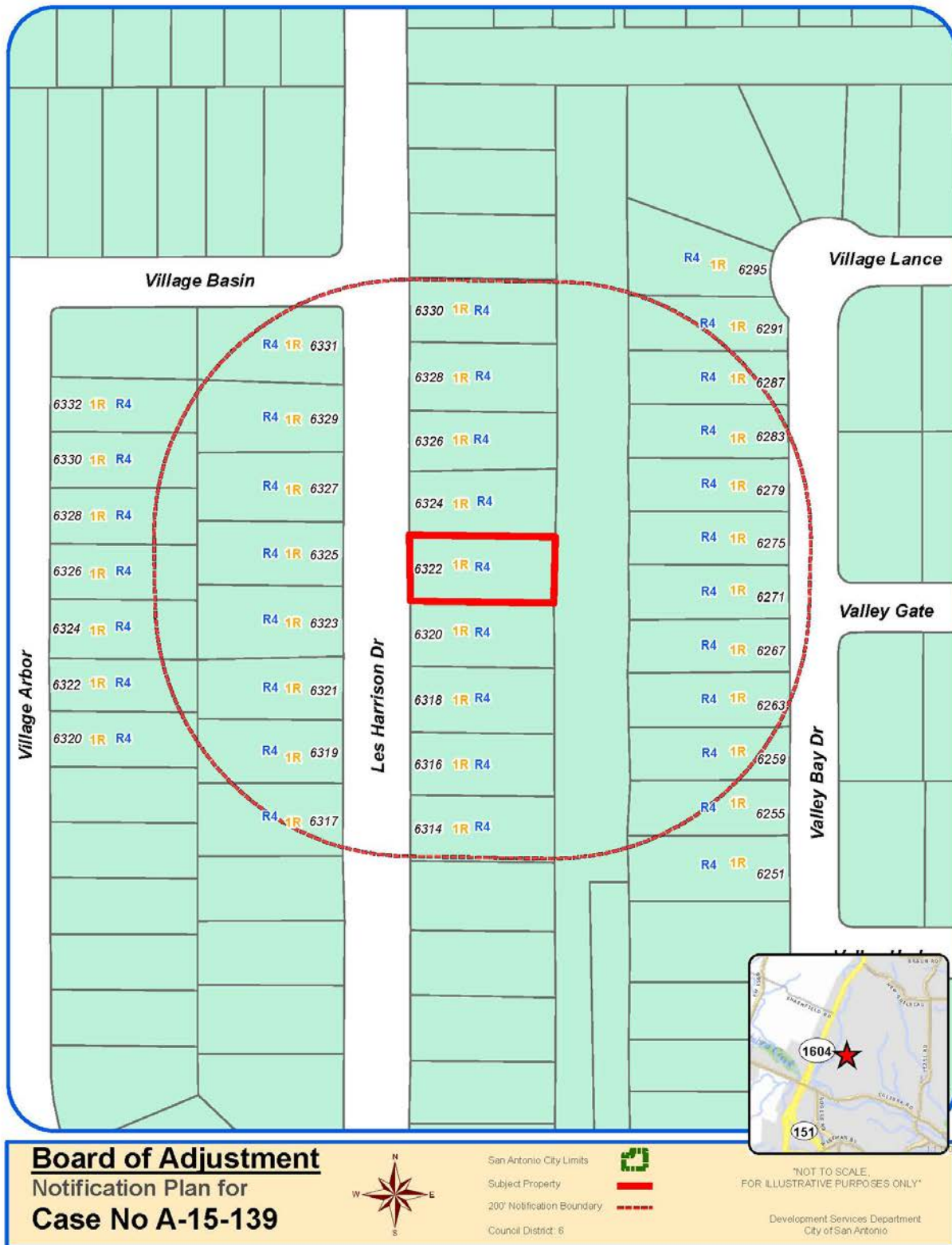
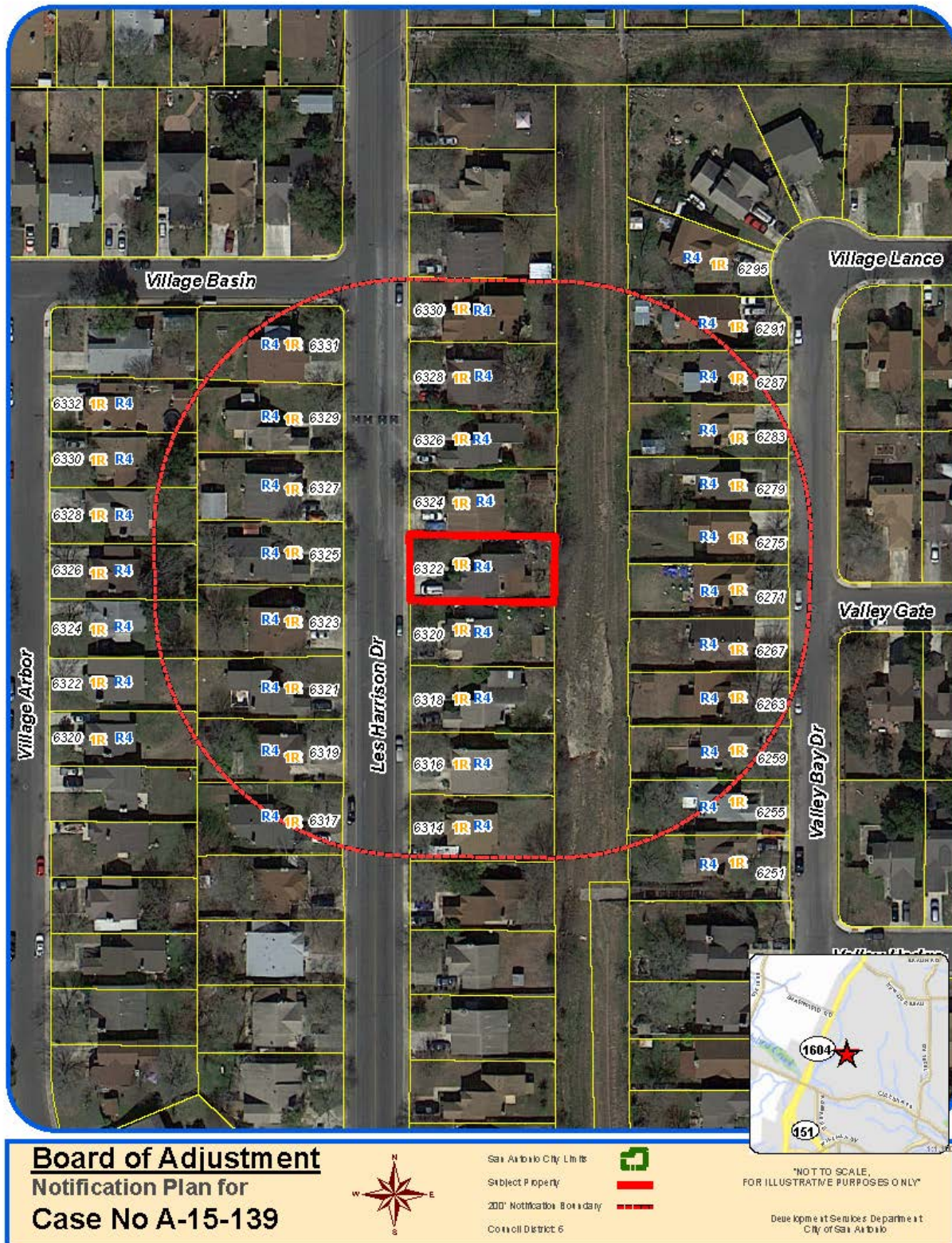


# Attachment 1 Notification Plan

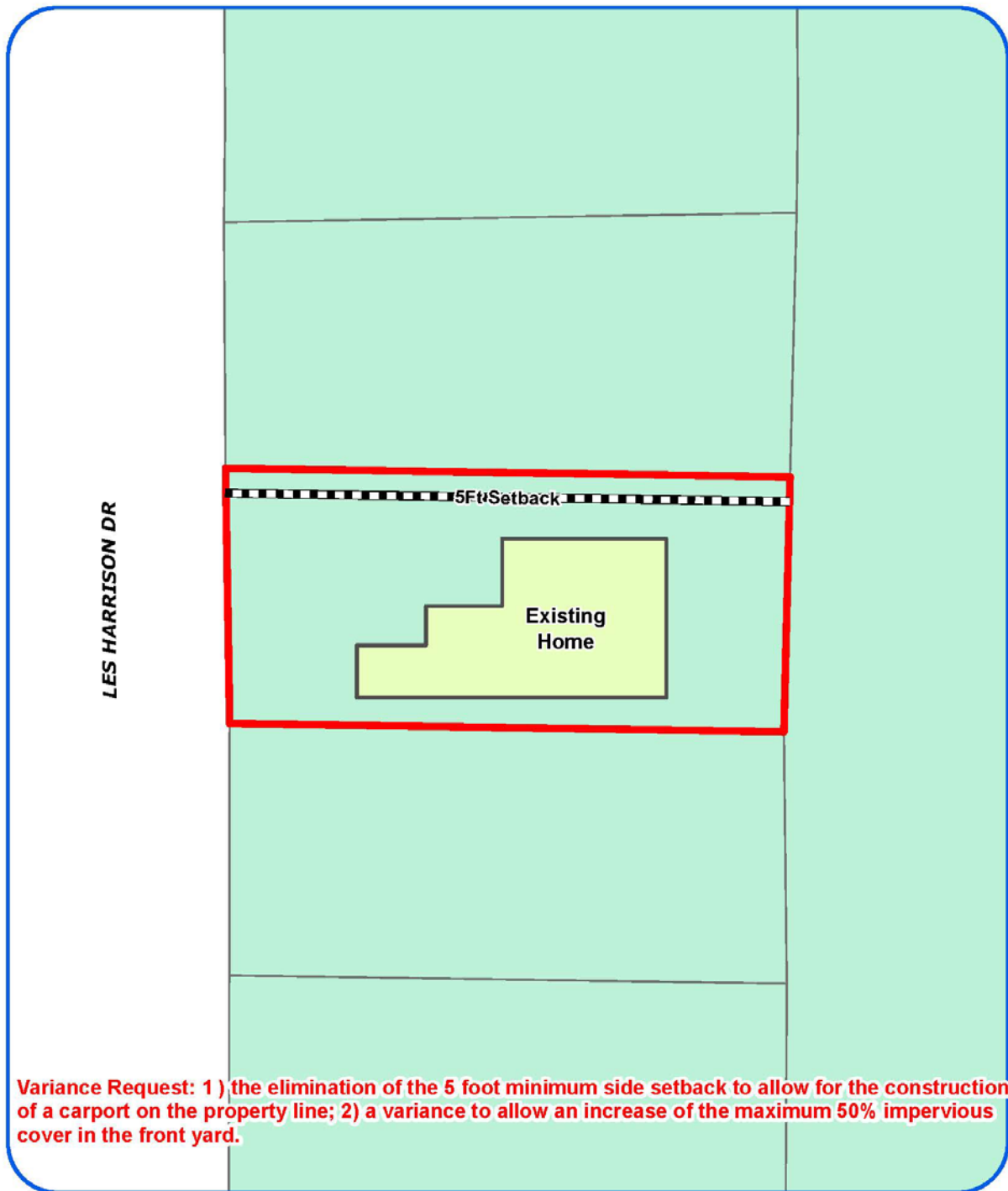


**Attachment 1  
Notification Plan (continued)**





Attachment 2  
Plot Plan



**Board of Adjustment**  
Plot Plan for  
**Case No A-15-139**



"NOT TO SCALE.  
FOR ILLUSTRATIVE PURPOSES ONLY"  
Council District: 6

6324 Les Harrison Dr

Development Services Department  
City of San Antonio

Attachment 2  
Plot Plan (continued)



**Board of Adjustment**  
Plot Plan for  
Case No A-15-139



"NOT TO SCALE,  
FOR ILLUSTRATIVE PURPOSES ONLY"  
Council District: 6

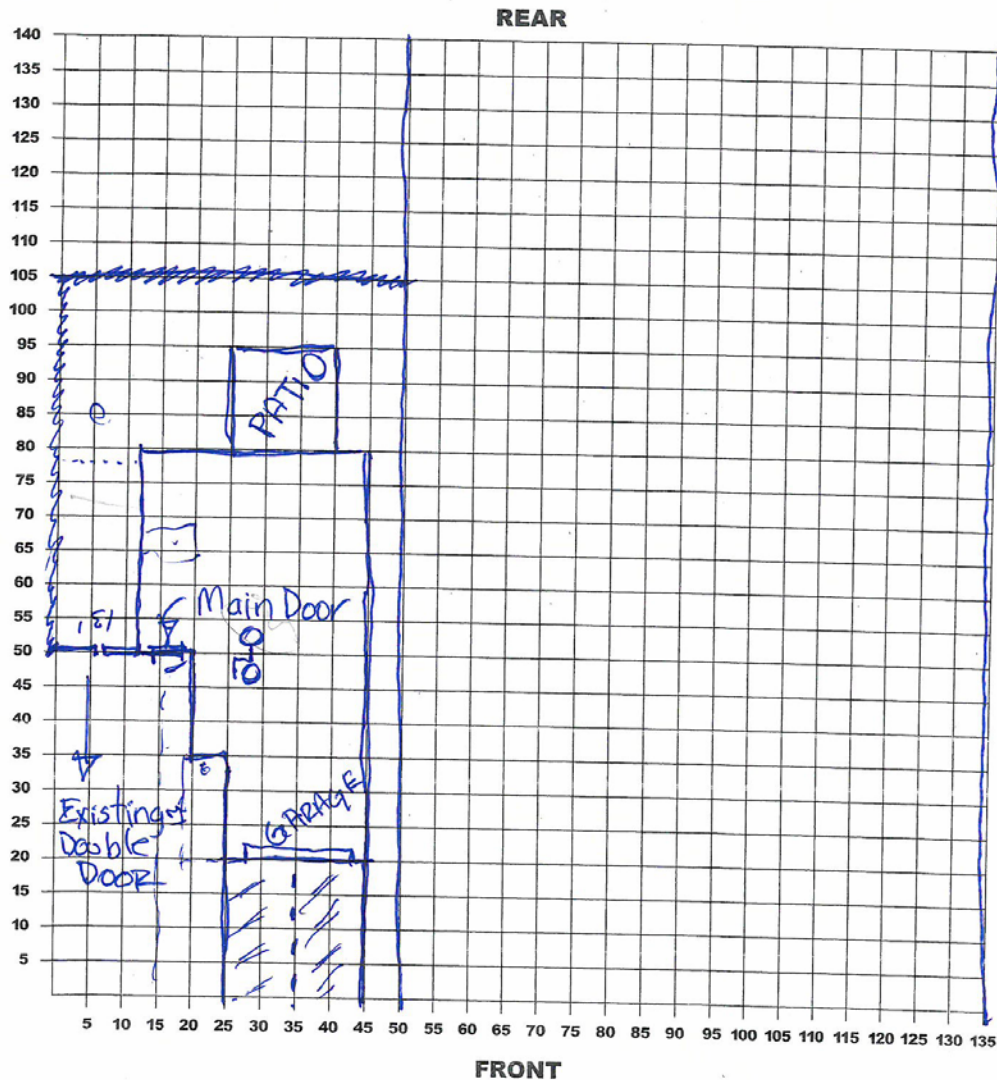
6324 Les Harrison Dr

Development Services Department  
City of San Antonio

**Attachment 3**  
**Applicant's Site Plan**

**BUILDING SITE PLAN**

For DSD office and records use: LOT: \_\_\_\_\_ BLOCK: \_\_\_\_\_ NCB: \_\_\_\_\_  
APPLICATION #: \_\_\_\_\_



I certify that this site plan shows all improvements on this property and that there will be no construction over easements. I also certify that I will build in compliance with the UDC and 2012 RC.

Address: 6324 Les Harrison Dr.

Signature: [Signature] Date: 8-13-15



## Attachment 4 – Photos

### 6324 Les Harrison – Subject Property



### Site of proposed carport and additional impervious cover



**Site of proposed carport**

