

AN ORDINANCE 2015-10-01-0849

**AMENDING THE OFFICIAL ZONING MAP OF THE CITY OF  
SAN ANTONIO BY AMENDING CHAPTER 35, UNIFIED  
DEVELOPMENT CODE, SECTION 35-304, OF THE CITY CODE  
OF SAN ANTONIO, TEXAS BY CHANGING THE ZONING  
DISTRICT BOUNDARY OF CERTAIN PROPERTY.**

\* \* \* \* \*

**WHEREAS**, a public hearing was held after notice and publication regarding this amendment to the Official Zoning Map at which time parties in interest and citizens were given an opportunity to be heard; and

**WHEREAS**, the Zoning Commission has submitted a final report to the City Council regarding this amendment to the Official Zoning Map of the City of San Antonio; **NOW THEREFORE**,

**BE IT ORDAINED BY THE CITY COUNCIL OF THE CITY OF SAN ANTONIO:**


**SECTION 1.** Chapter 35, Unified Development Code, Section 35-304, Official Zoning Map, of the City Code of San Antonio, Texas is amended by changing the zoning district boundary of all of Lots 8, 9, 10, 11, 12, Block 1, NCB 15732 from "R-6 AHOD" Residential Single-Family Airport Hazard Overlay District and "C-2NA CD AHOD" Commercial Nonalcoholic Sales Airport Hazard Overlay District with Conditional Use for a Wrecker Service to "'L AHOD" Light Industrial Airport Hazard Overlay District.

**SECTION 2.** All other provisions of Chapter 35 except those expressly amended by this ordinance shall remain in full force and effect including the penalties for violations as made and provided for in Section 35-491.

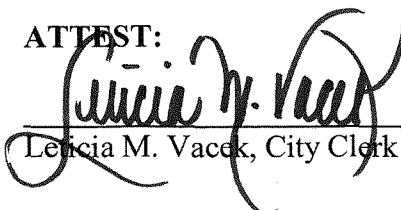
**SECTION 3.** The Director of Development Services shall change the zoning records and maps in accordance with this ordinance and the same shall be available and open to the public for inspection.

**SECTION 4.** This ordinance shall become effective October 11, 2015.


**PASSED AND APPROVED** this 1<sup>st</sup> day of October 2015.

  
M A Y O R  
Ivy R. Taylor

**ATTEST:**

  
Leticia M. Vacek, City Clerk

**APPROVED AS TO FORM:**

  
Martha G. Sepeda, City Attorney  
for

<b>Agenda Item:</b>	<b>Z-2 ( in consent vote: 17, Z-2, Z-3, Z-5, P-1, Z-6, Z-8, P-2, Z-10, Z-11 )</b>						
<b>Date:</b>	10/01/2015						
<b>Time:</b>	02:07:41 PM						
<b>Vote Type:</b>	Motion to Approve						
<b>Description:</b>	ZONING CASE # Z2015266 (Council District 2): An Ordinance amending the Zoning District Boundary from "R-6 AHOD" Residential Single-Family Airport Hazard Overlay District and "C-2NA CD AHOD" Commercial Nonalcoholic Sales Airport Hazard Overlay District with Conditional Use for a Wrecker Service to "L AHOD" Light Industrial Airport Hazard Overlay District on Lots 8,9,10,11, and 12, Block 1, NCB 15732 located at 132, 136, 140, and 144 Remount Drive. Staff and Zoning Commission recommend Approval.						
<b>Result:</b>	Passed						
<b>Voter</b>	<b>Group</b>	<b>Not Present</b>	<b>Yea</b>	<b>Nay</b>	<b>Abstain</b>	<b>Motion</b>	<b>Second</b>
Ivy R. Taylor	Mayor		x				
Roberto C. Treviño	District 1		x				
Alan Warrick	District 2		x			x	
Rebecca Viagran	District 3		x				x
Rey Saldaña	District 4	x					
Shirley Gonzales	District 5		x				
Ray Lopez	District 6		x				
Cris Medina	District 7		x				
Ron Nirenberg	District 8		x				
Joe Krier	District 9		x				
Michael Gallagher	District 10		x				