






- | | | | |
|---|-------------------------------|--|-------------------|
|  | City of San Antonio |  | City of Windcrest |
|  | Municipal Boundary Adjustment |  | Expressways |
| | |  | Creeks |



Data Source: City of San Antonio Enterprise GIS, Bexar Metro 911, Bexar Appraisal District
 "This Geographic Information System Product, received from The City of San Antonio, is provided 'as is' without warranty of any kind, and the City of San Antonio expressly disclaims all express and implied warranties, including but not limited to the implied warranties of merchantability and fitness for a particular purpose. The City of San Antonio does not warrant, guarantee, or make any representations regarding the use, or the results of the use, of this information provided to you by the City of San Antonio in terms of completeness, accuracy, reliability, timeliness or otherwise. The entire risk as to the results and performance of any information obtained from the City of San Antonio is entirely assumed by the recipient."
 *Please contact the responsible City of San Antonio Department for specific determinations.
 Maps may be ordered at: (210) 307-8301
 Map file location: W:\Comprehensive\Annexation\Windcrest\Annex\Windcrest Adjustment 8.5x11.mxd
 Map Last Edited: 5/4/2015
 PDF Filename: Windcrest Adjustment 8.5x111505SG04.pdf

City of San Antonio

.86 Acre Municipal Boundary Adjustment to City of Windcrest

City of San Antonio
 Information Technology Services Department
 GIS Public Services Division
 Riverview Towers
 111 Soledad St. 9th Floor
 San Antonio, TX 78205

