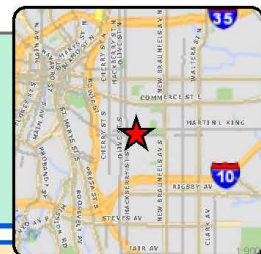


Attachment 1 Notification Plan



Board of Adjustment
Notification Plan for
Case No A-16-055



San Antonio City Limits
Subject Property
200' Notification Boundary
Council District: 2



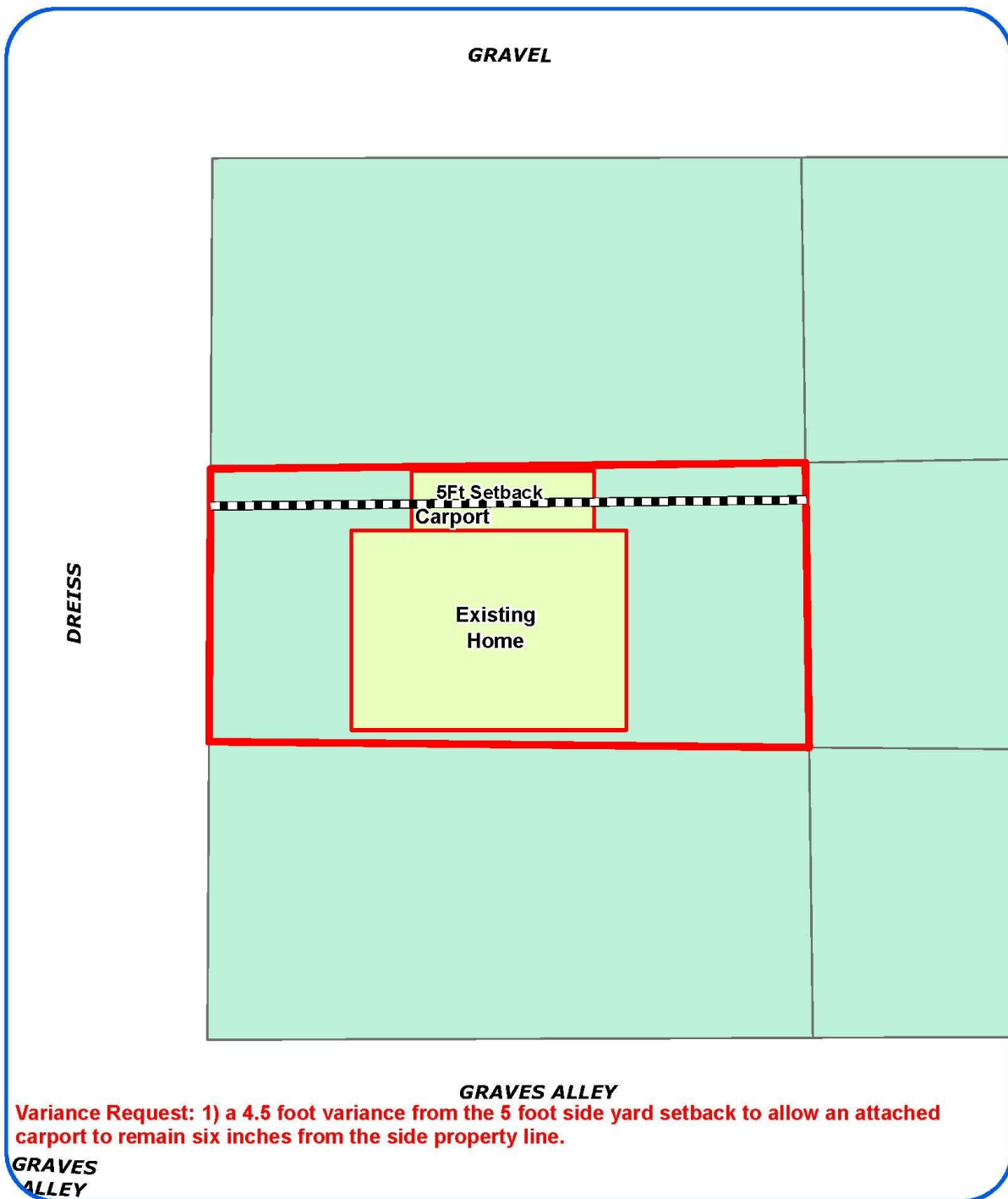
"NOT TO SCALE,
FOR ILLUSTRATIVE PURPOSES ONLY"

Development Services Department
City of San Antonio

Attachment 1 Notification Plan (continued)



Attachment 2
Plot Plan



Board of Adjustment
Plot Plan for
Case No A-16-055



"NOT TO SCALE,
FOR ILLUSTRATIVE PURPOSES ONLY"
Council District: 2

420 Dreiss

Development Services Department
City of San Antonio

Attachment 2
Plot Plan (continued)



Board of Adjustment
Plot Plan for
Case No A-16-055



"NOT TO SCALE,
FOR ILLUSTRATIVE PURPOSES ONLY"
Council District: 2

420 Dreiss

Development Services Department
City of San Antonio

**Attachment 3
Applicant's Site Plan**

PLOT PLAN

FOR
BLDG PERMITS

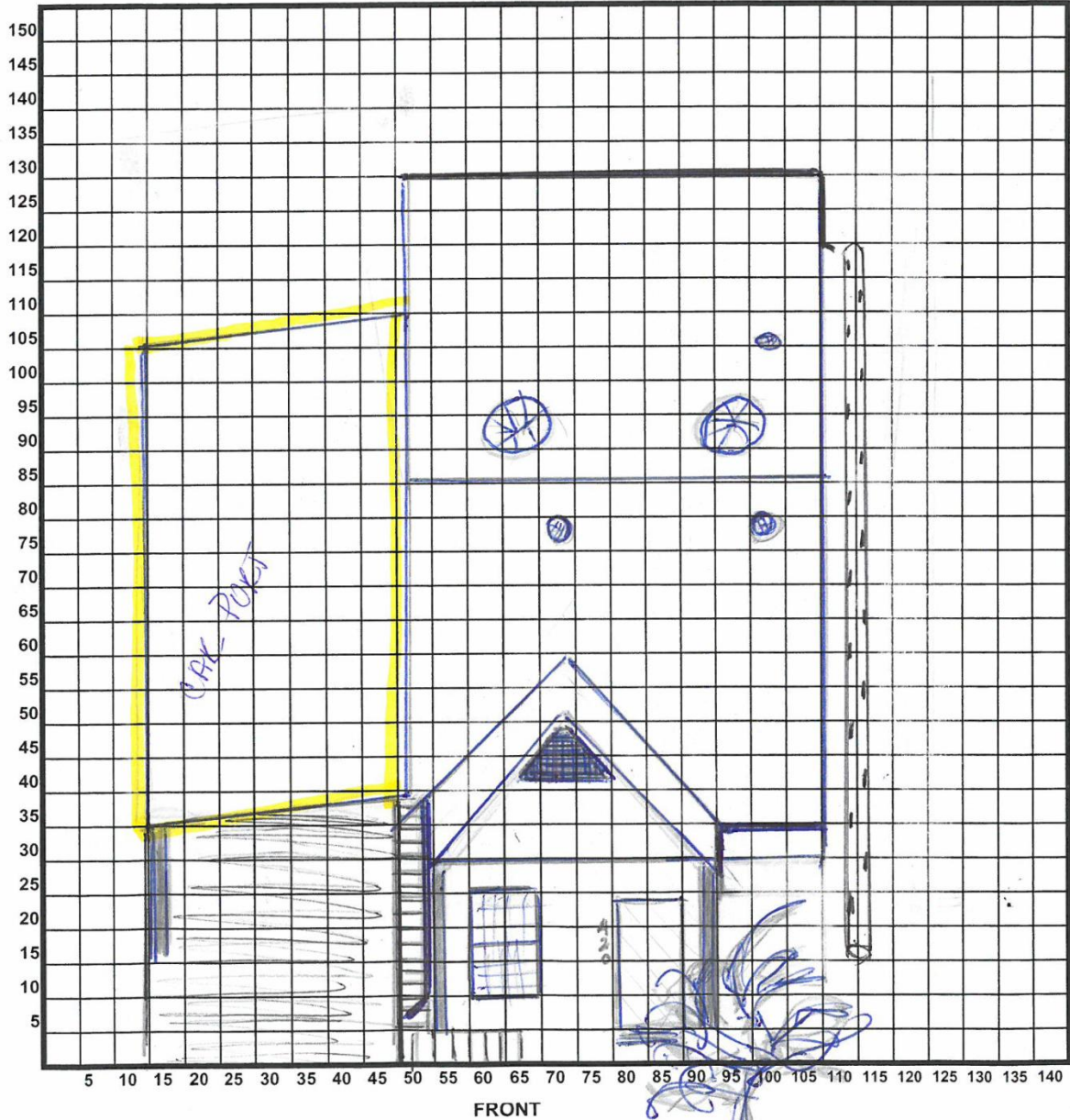
Address 420 DREISS ST.

Lot _____

Block _____

NCB _____

REAR



2/4/16

Date

Morgan & Lowery
Signature of Applicant

Attachment 4 – Photos

Subject Property – 420 Dreiss



Carport very near property line



