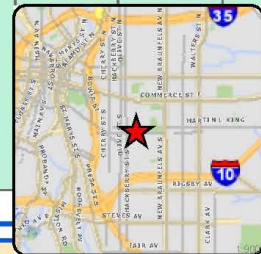


Attachment 1 Notification Plan



Board of Adjustment
Notification Plan for
Case No A-16-064



San Antonio City Limits
Subject Property
200' Notification Boundary
Council District: 2



"NOT TO SCALE,
FOR ILLUSTRATIVE PURPOSES ONLY"

Development Services Department
City of San Antonio

Attachment 1 Notification Plan (continued)



Board of Adjustment
Notification Plan for
Case No A-16-064



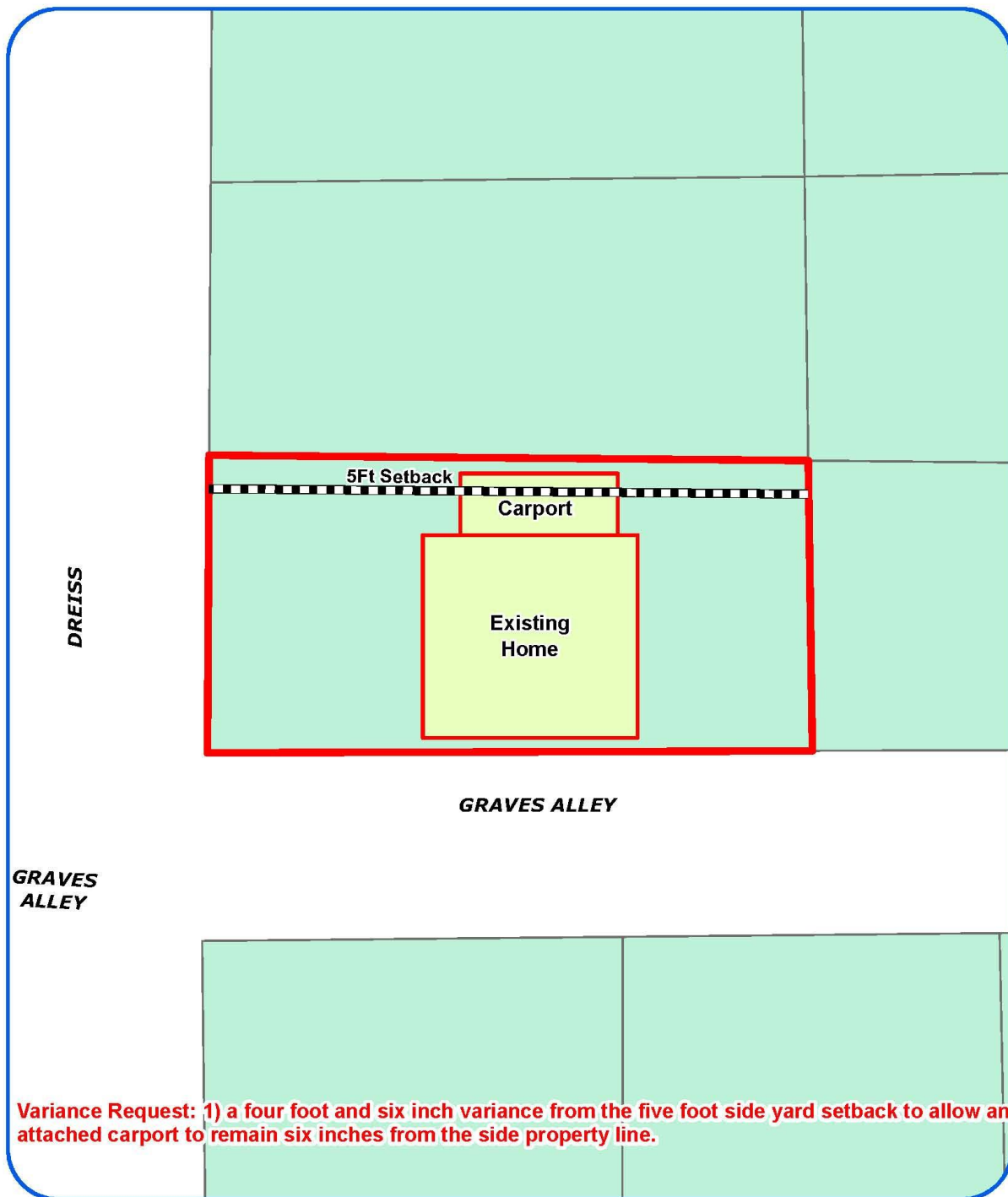
San Antonio City Limits
Subject Property
200' Notification Boundary
Council District 2



"NOT TO SCALE,
FOR ILLUSTRATIVE PURPOSES ONLY"

Deane Kpeme at Senior's Department
City of San Antonio

**Attachment 2
Plot Plan**



Board of Adjustment
Plot Plan for
Case No A-16-064

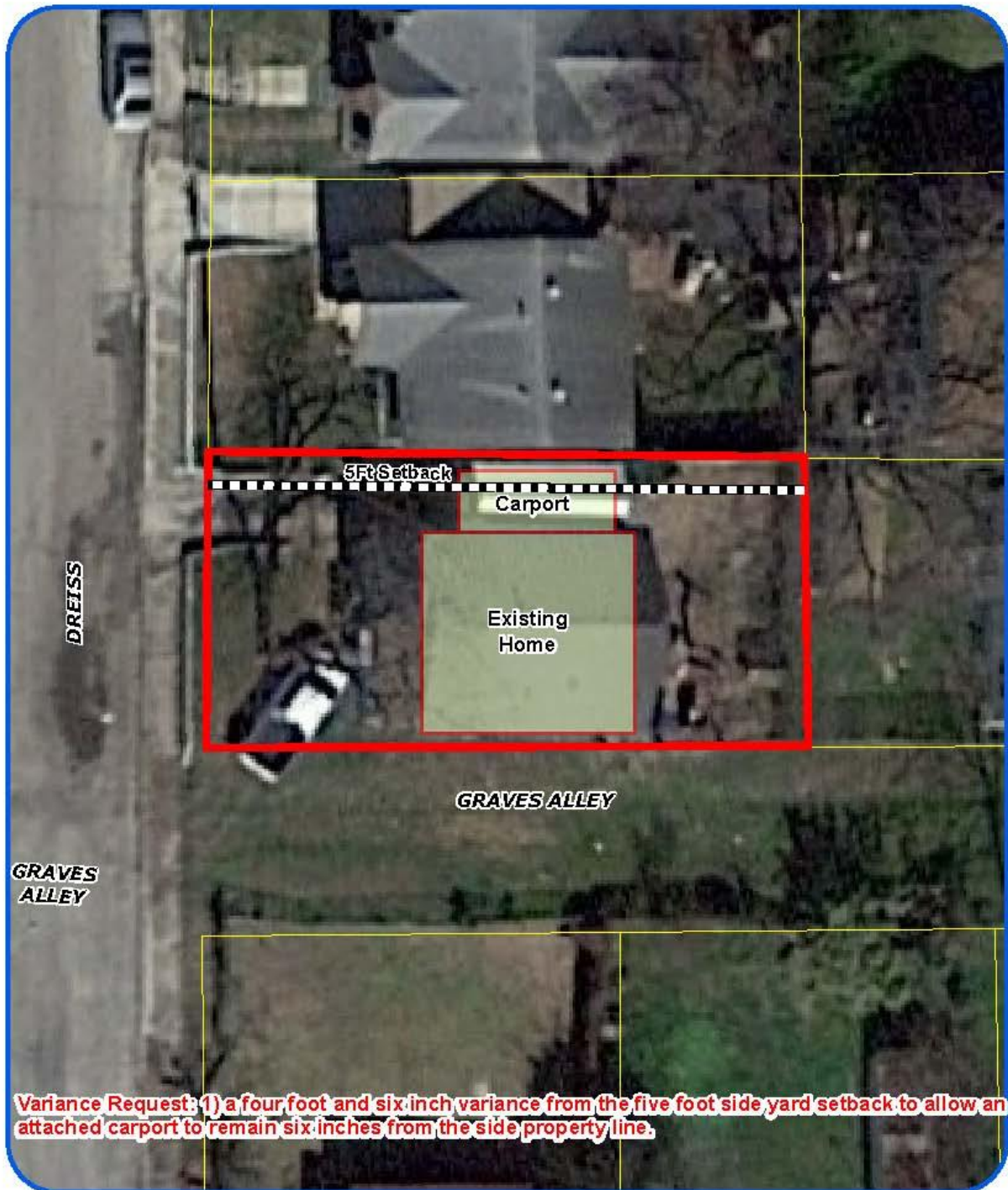


"NOT TO SCALE,
FOR ILLUSTRATIVE PURPOSES ONLY"
Council District: 2

422 Dreiss

Development Services Department
City of San Antonio

Attachment 2
Plot Plan (continued)



Board of Adjustment
Plot Plan for
Case No A-16-064



"NOT TO SCALE,
FOR ILLUSTRATIVE PURPOSES ONLY"
Council District: 2

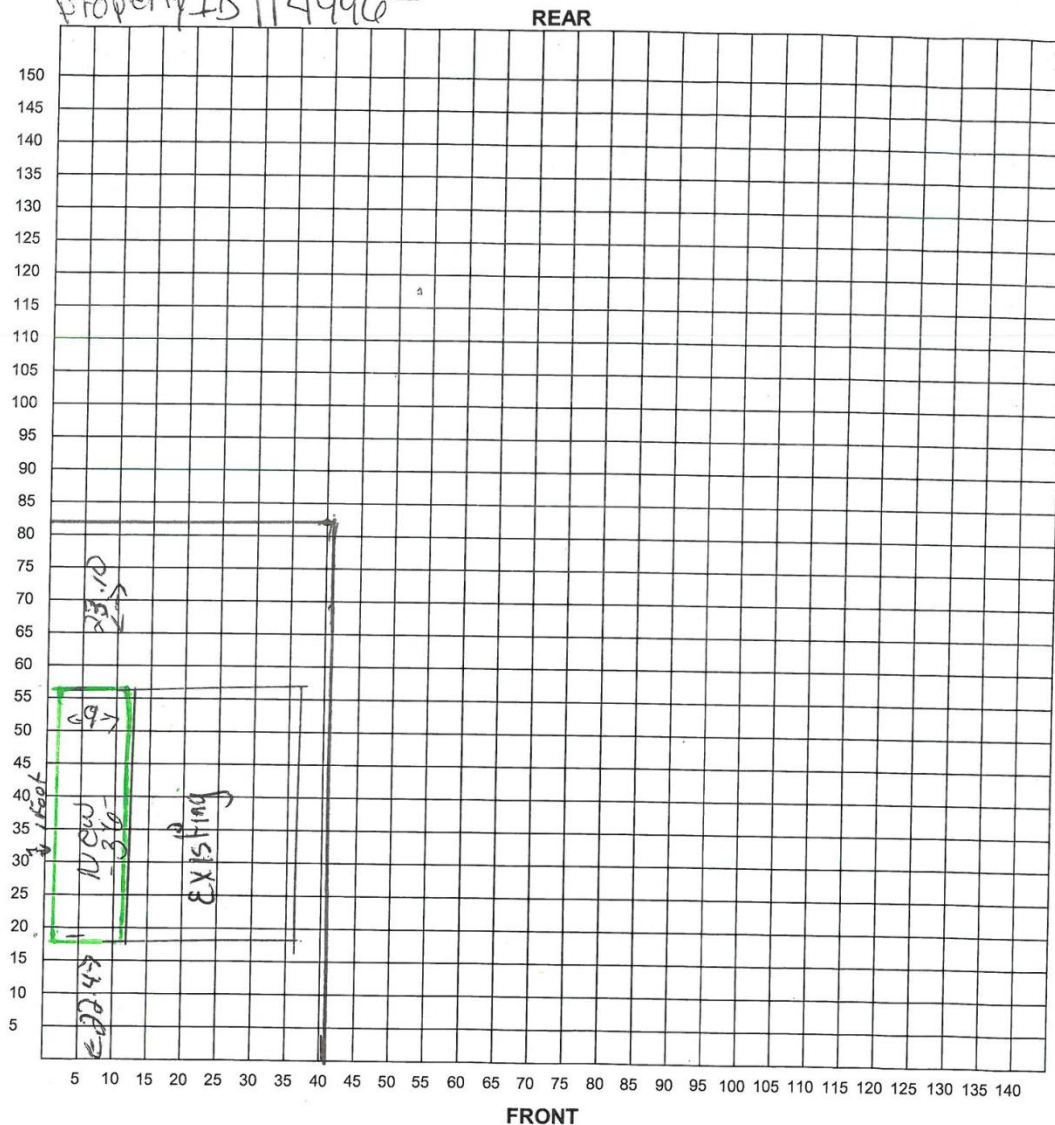
422 Dreiss

Development Services Department
City of San Antonio

**Attachment 3
Applicant's Site Plan**

**PLOT PLAN
FOR BUILDING PERMITS**

Address: 422 Dreiss Lot: _____ Block: _____ NCB: 1406
Property ID: 114996-



I certify that the above plot plan shows all improvements on this property and that there will be no construction over easements. I also certify that I will build in compliance with the UDC and the 2015 IRC.

Date: 2-16

Signature of Applicant: X I. [Signature]

Attachment 4 – Photos
Subject Property – 422 Dreiss Street




Carport very near property line



Carport (January 2016)



Carport (February 2014)



No Carport (October 2012)

